



TONEY ANAYA
GOVERNOR

STATE OF NEW MEXICO
ENERGY AND MINERALS DEPARTMENT
OIL CONSERVATION DIVISION

August 5, 1985

No Coal
8-12-85
CR
50 YEARS



1935 - 1985

POST OFFICE BOX 2088
STATE LAND OFFICE BUILDING
SANTA FE, NEW MEXICO 87501
(505) 827-5800

Tenneco Oil Exploration
and Production
P. O. Box 3249
Englewood, Colorado 80155

Attention: Scott McKinney

Administrative Order NSL-2108

Gentlemen:

Reference is made to your application for a non-standard location for your Bolack C LS Well No. 12A to be located 1830 feet from the South line and 2350 feet from the East line of Section 29, Township 27 North, Range 8 West, NMPM, Blanco Mesaverde Pool, San Juan County, New Mexico. The E/2 of said Section 29 shall be dedicated to the well.

By authority granted me under the provisions of Rule 104 F(I), the above-described unorthodox location is hereby approved.

Sincerely,

R. L. STAMETS, DIRECTOR

RLS/DC/dr

cc: Oil Conservation Division - Aztec
Bureau of Land Management - Farmington

RECEIVED
AUG 08 1985
OIL CON. DIV.
DIST. 2



STATE OF NEW MEXICO
ENERGY AND MINERALS DEPARTMENT
OIL CONSERVATION DIVISION
AZTEC DISTRICT OFFICE

1000 RIO BRAZOS ROAD
AZTEC, NEW MEXICO 87410
(505) 334-6178

OIL CONSERVATION DIVISION
BOX 2088
SANTA FE, NEW MEXICO 87501

DATE 7-25-85

RE: Proposed MC _____
Proposed DHC _____
Proposed NSL X _____
Proposed SWD _____
Proposed WFX _____
Proposed PMX _____

Gentlemen:

I have examined the application dated 7-24-85

for the Tenneco Galack C 65# 12A J-29-27N-8W
Operator Lease and Well No. Unit, S-T-R

and my recommendations are as follows:

Approve:

Yours truly,

[Signature]

**Tenneco Oil
Exploration and Production**
A Tenneco Company

6162 South Willow Drive
P.O. Box 3249
Englewood, Colorado 80155
(303) 740-4800



Western Rocky Mountain Division

July 18, 1985

CERTIFIED MAIL
Return Receipt Requested

New Mexico Oil Conservation Commission
P. O. Box 2088
Santa Fe, NM 87501
Attn: R. L. Stamets

New Mexico Oil Conservation Commission
1000 Rio Brazos Rd.
Aztec, NM 87410
Attn: Frank Chavez

RE: Bolack C LS 12A
1830' FSL, 2350' FWL
Sec. 29, T27N R3W
San Juan County, NM

Gentlemen:

Attached in duplicate (to each office) are a well location plat (C-102) with an ownership plat for the above referenced well.

Due to steep topography, cliffs and an archaeological site to the east, this location does not meet state spacing requirements. This is the only geologic and topographic site acceptable.

Pursuant to the authority of Rule 104-F, we respectfully request your approval of an exemption to the standard well location requirements. A copy of the application is being sent by certified mail to the offset lease holders.

Very truly yours,

TENNECO OIL COMPANY

Scott McKinney
Scott McKinney
Sr. Regulatory Analyst

RECEIVED
JUL 24 1985
OIL CON. DIV
DIST. 3

SMc:st

Attachments

Page 2

Application for Unorthodox Location

July 18, 1985

WAIVER

_____ hereby waives objection to Tenneco Oil
Company's application for unorthodox location for their Tenneco Bolack C LS
12A, proposed above.

BY: _____

DATE: _____

SMc:st

Attachments

cc: Offset Operators:

El Paso Natural Gas
Post Office Box 4990
Farmington, NM 87401
Attention: Don Reed

NEW MEXICO OIL CONSERVATION COMMISSION
WELL LOCATION AND ACREAGE DEDICATION PLAT

Form C-102
Supersedes C-128
Effective 1-1-65

All distances must be from the outer boundaries of the Section.

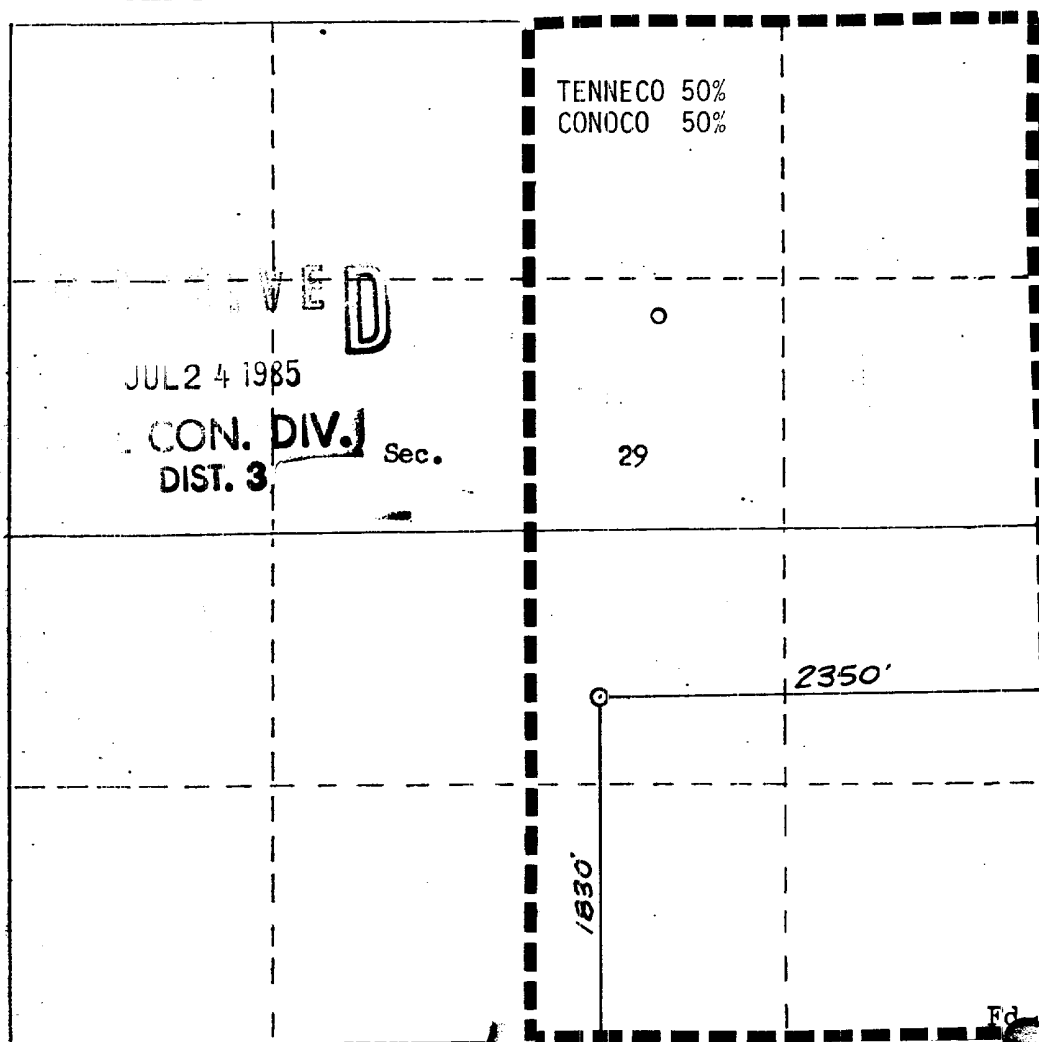
Operator TENNECO OIL COMPANY			Lease BOLACK C LS		Well No. 12A
Unit Letter J	Section 29	Township 27N	Range 8W	County San Juan	
Actual Footage Location of Well: 1830 feet from the South line and 2350 feet from the East line					
Ground Level Elev. 6770	Producing Formation Mesa Verde		Pool Blanco Mesaverde		Dedicated Acreage: 320 A Acres

1. Outline the acreage dedicated to the subject well by colored pencil or hachure marks on the plat below.
2. If more than one lease is dedicated to the well, outline each and identify the ownership thereof (both as to working interest and royalty).
3. If more than one lease of different ownership is dedicated to the well, have the interests of all owners been consolidated by communitization, unitization, force-pooling, etc?

☐ Yes ☒ No If answer is "yes," type of consolidation _____

If answer is "no," list the owners and tract descriptions which have actually been consolidated. (Use reverse side of this form if necessary.) _____

No allowable will be assigned to the well until all interests have been consolidated (by communitization, unitization, forced-pooling, or otherwise) or until a non-standard unit, eliminating such interests, has been approved by the Commission.



CERTIFICATION

I hereby certify that the information contained herein is true and complete to the best of my knowledge and belief.

Scott McKinney

Name
Scott McKinney

Position
Sr. Regulatory Analyst

Company
Tenneco oil Co.


Date
July 17, 1985

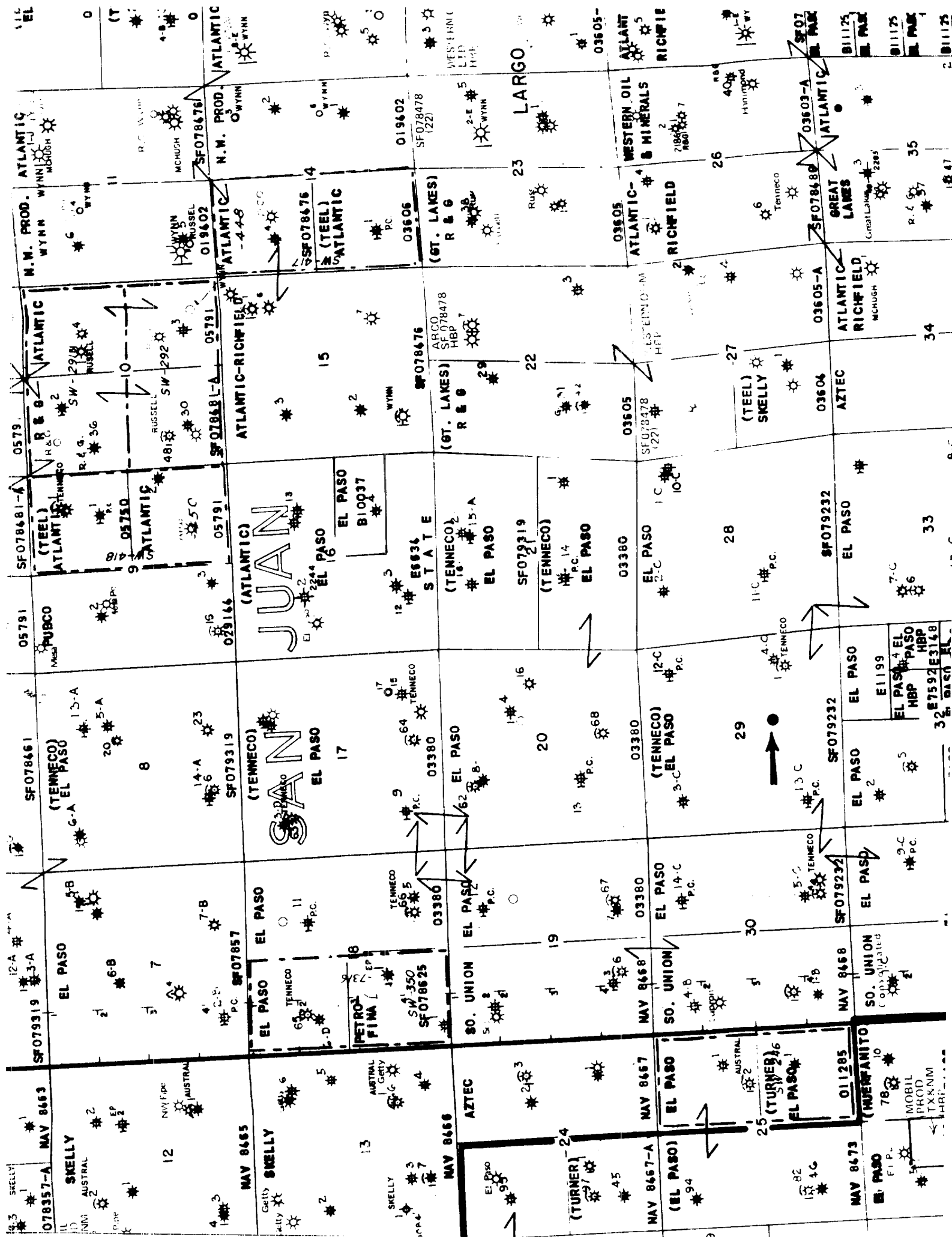
I hereby certify that the well location shown on this plat was plotted from field notes of actual surveys made by me or under my supervision, and that the same is true and correct to the best of my knowledge and belief.

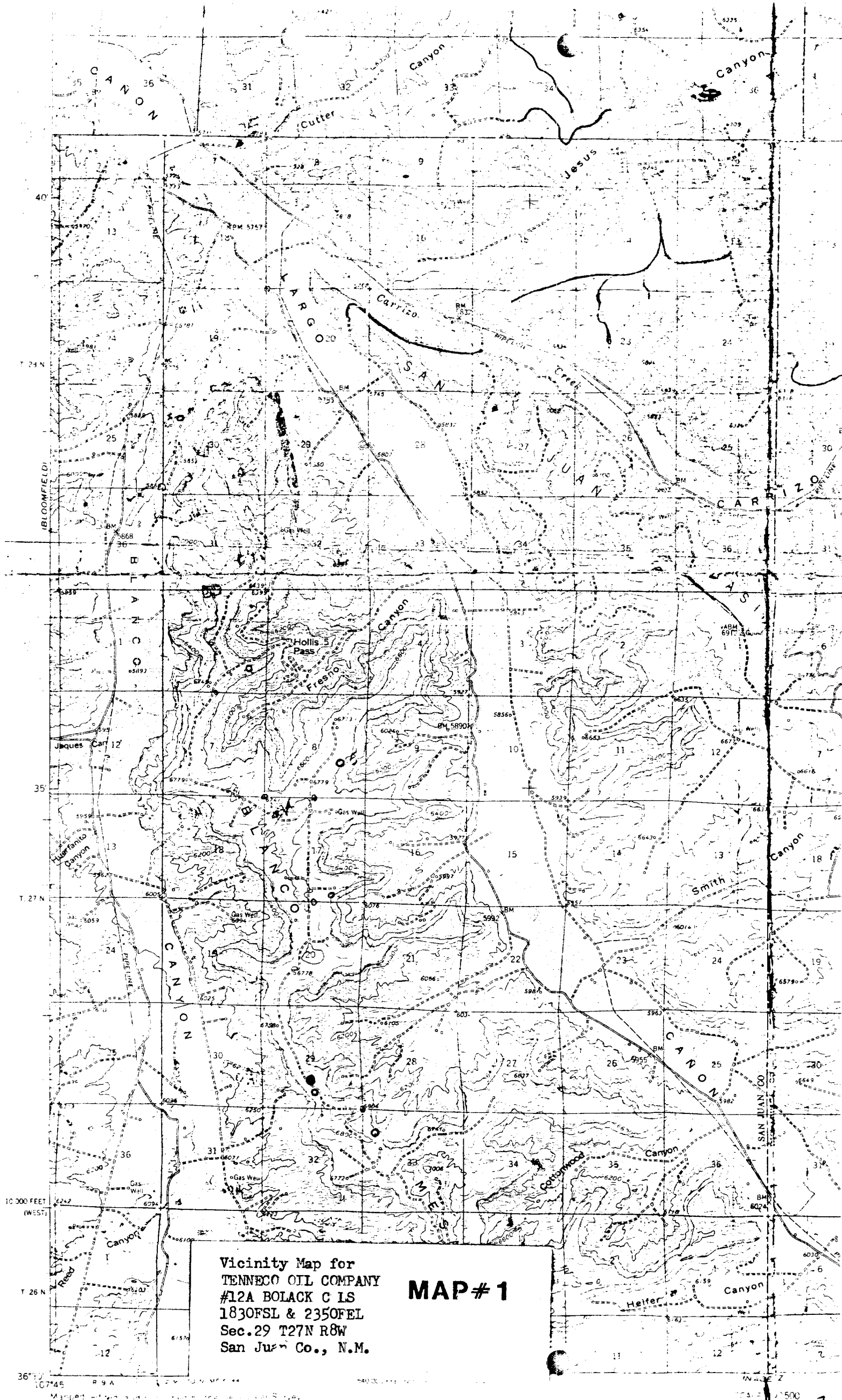
Date Surveyed _____

Registered Professional Engineer and Surveyor
#8466

Certificate No. **8466**







Vicinity Map for
TENNECO OIL COMPANY
#12A BOLACK C 1S
1830FSL & 2350FEL
Sec. 29 T27N R8W
San Juan Co., N.M.

MAP #1

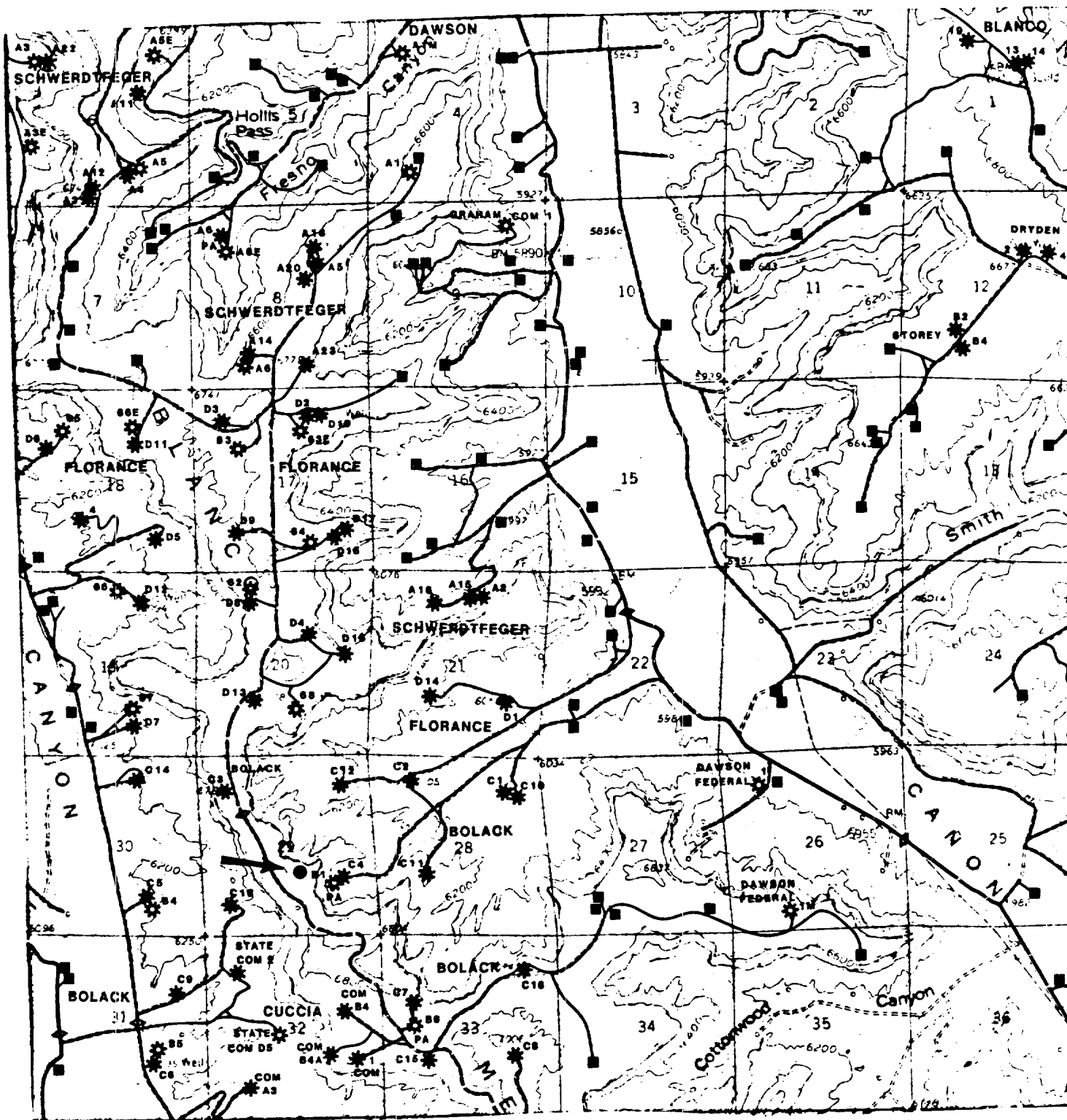
36° 10' 45"

R. 9 W

T. 27 N

10,000 FEET

1:500



TENNECO OIL COMPANY
 #12A BOLACK C LS
 1830FSL & 2350FEL
 Sec.29 T27N R8W
 San Juan Co., N.M.

MAP# 2