

9.15.05
Eddie TO ~~SEP~~ C.141

PURE RESOURCES
West Lovington Unit
Spill Site 28-1
Unit M, Sect. 6, T. 17 S., R. 36 E.
GPS: 32 34' 51" N
103 16' 22" W

1RP-56
9/27/05

CLOSURE



Prepared By
Eddie Seay Consulting
September 2005

September 2005

NMOCD Environmental
ATTN: Larry Johnson
1625 N. French Drive
Hobbs, NM 88240

RE: Pure Resources
Well 28 Spill Site
Unit M, Sect. 6, T. 17 S., R. 36 E.

Mr. Johnson:


It has been a year since approval was given to perform remedial work and cleanup on this historical site near well 28. The weather, budget and equipment to perform this work has caused this delay.

Pure Resources has completed the excavation and hauling of the contaminated soil from the Pure 28 site as agreed in work plan and by the land owner, Mr. Darr Angell. A total of 38606 cu. yds. of soil was hauled to C & C Landfarm and Saunders Landfarm. The analytical for the site does meet the criteria for closing as OCD guidelines require. A PID was used to conduct headspace test for BTEX and final sampling was below 10 ppm. Find within photos, analytical and manifest for this site.

Pure would like to start backfilling the excavated area with clean soil, hauled from the rancher, Darr Angell. After we finish backfilling, leveling and seeding, a final report will be sent to the OCD.

We look forward to your approval.

Sincerely,



Eddie W. Seay, Agent
Eddie Seay Consulting
601 W. Illinois
Hobbs, NM 88242
(505)392-2236
seay04@leaco.net

cc: Pure Resources
Mike Northcutt



PHONE (325) 673-7001 • 2111 BEECHWOOD • ABILENE, TX 79603

PHONE (505) 393-2326 • 101 E. MARLAND • HOBBS, NM 88240

ANALYTICAL RESULTS FOR
EDDIE SEAY CONSULTING
ATTN: EDDIE SEAY
601 W. ILLINOIS
HOBBS, NM 88242
FAX TO: (505) 392-6949


Receiving Date: 08/03/05
Reporting Date: 08/05/05
Project Owner: PURE RESOURCES
Project Name: PURE 28 SLU
Project Location: NOT GIVEN

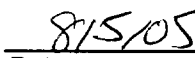
Sampling Date: 08/03/05
Sample Type: SOIL
Sample Condition: COOL & INTACT
Sample Received By: NF
Analyzed By: BC/AH

LAB NUMBER	SAMPLE ID	GRO (C ₆ -C ₁₀) (mg/Kg)	DRO (>C ₁₀ -C ₂₈) (mg/Kg)	Cl* (mg/Kg)
		08/04/05	08/04/05	08/04/05
H10039-1	PURE 28-1	<10.0	128	32
H10039-2	PURE 28-2	<10.0	724	96
H10039-3	PURE 28-3	<10.0	64.6	48
H10039-4	PURE 28-4	<10.0	<10.0	96
Quality Control		754	805	1000
True Value QC		800	800	1000
% Recovery		94.3	101	100
Relative Percent Difference		1.4	0.3	2.0

METHODS: TPH GRO & DRO: EPA SW-846 8015 M; Cl*: Std. Methods 4500-Cl*B

*Analyses performed on 1:4 w:v aqueous extracts.


Chemist


Date

H10039.XLS


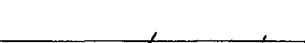
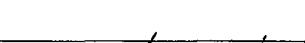
PLEASE NOTE: **Liability and Damages.** Cardinal's liability and client's exclusive remedy for any claim arising, whether based in contract or tort, shall be limited to the amount paid by client for analyses. All claims, including those for negligence and any other cause whatsoever shall be deemed waived unless made in writing and received by Cardinal within thirty (30) days after completion of the applicable service. In no event shall Cardinal be liable for incidental or consequential damages, including, without limitation, business interruptions, loss of use, or loss of profits incurred by client, its subsidiaries, affiliates or successors arising out of or related to the performance of services hereunder by Cardinal, regardless of whether such claim is based upon any of the above-stated reasons or otherwise.



(915) 673-7001 Fax (915) 673-7020 (505) 393-2326 Fax (505) 393-2476

CHAIN-OF-CUSTODY AND ANALYSIS REQUEST

Page ____ of ____

<small>PLEASE NOTE: Liability and Damages. Cardinal's liability and client's exclusive remedy for any claim arising whether based in contract or tort, shall be limited to the amount paid by the client for the analyses. All claims including those for negligence and any other cause whatsoever shall be deemed waived unless made in writing and received by Cardinal within 30 days after completion of the applicable service. In no event shall Cardinal be liable for incidental or consequential damages, including without limitation, business interruptions, loss of use, or loss of profits incurred by client, its subsidiaries, affiliates or successors arising out of or related to the performance of services hereunder by Cardinal, regardless of whether such claim is based upon any of the above stated reasons or otherwise.</small>				<small>Terms and Conditions: Interest will be charged on all accounts more than 30 days past due at the rate of 24% per annum from the original date of invoice, and all costs of collections, including attorney's fees.</small>			
Sampler Relinquished: 		Date: 8/3 Time: 4:50		Received By: 		Phone Result: <input checked="" type="checkbox"/> Yes <input type="checkbox"/> No Additional Fax #: Fax Result: <input type="checkbox"/> Yes <input type="checkbox"/> No	
Relinquished By:		Date: Time:		Received By: (Lab Staff) 		REMARKS: Please call ASMS 1 - North Bottom 2 - South Bottom 3 - North S. Channel 4 - South S. Channel Fax Friday if possible	
Delivered By: (Circle One) Sampler - UPS - Bus - Other:		Sample Condition Cool <input type="checkbox"/> Intact <input type="checkbox"/> Yes <input type="checkbox"/> No <input type="checkbox"/>		CHECKED BY: (Initials)			



ARDINAL LABORATORIES

PHONE (325) 673-7001 • 2111 BEECHWOOD • ABILENE, TX 79603

PHONE (505) 393-2326 • 101 E. MARLAND • HOBBS, NM 88240

ANALYTICAL RESULTS FOR
EDDIE SEAY CONSULTING
ATTN: EDDIE SEAY
601 W. ILLINOIS
HOBBS, NM 88242
FAX TO: (505) 392-6949

Receiving Date: 08/19/05
Reporting Date: 08/23/05
Project Owner: PURE R.
Project Name: PURE RESOURCES #28 WLU
Project Location: NOT GIVEN

Sampling Date: 08/19/05
Sample Type: SOIL
Sample Condition: COOL & INTACT
Sample Received By: NF
Analyzed By: BC

LAB NUMBER	SAMPLE ID	GRO	DRO
		(C ₆ -C ₁₀) (mg/Kg)	(>C ₁₀ -C ₂₈) (mg/Kg)
ANALYSIS DATE:		08/22/05	08/22/05
H10101-1	PURE 28-1	<10.0	<10.0
H10101-2	PURE 28-2	<10.0	<10.0
Quality Control		751	801
True Value QC		800	800
% Recovery		93.9	100
Relative Percent Difference		2.9	0.6

METHOD: SW-846 8015 M

Chemist

Date

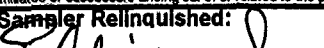


H10101.XLS

PLEASE NOTE: **Liability and Damages.** Cardinal's liability and client's exclusive remedy for any claim arising, whether based in contract or tort, shall be limited to the amount paid by client for analyses. All claims, including those for negligence and any other cause whatsoever shall be deemed waived unless made in writing and received by Cardinal within thirty (30) days after completion of the applicable service. In no event shall Cardinal be liable for incidental or consequential damages, including, without limitation, business interruptions, loss of use, or loss of profits incurred by client, its subsidiaries, affiliates or successors arising out of or related to the performance of services hereunder by Cardinal, regardless of whether such claim is based upon any of the above-stated reasons or otherwise.



2111 Beechwood, Abilene, TX 79603 (915) 673-7001 Fax (915) 673-7020

Page. of

Sampler Relinquished: 		Date: 8/19 Time: 2:45		Received By: _____		Phone Result: <input type="checkbox"/> Yes <input type="checkbox"/> No Additional Fax #: _____ Fax Result: <input type="checkbox"/> Yes <input type="checkbox"/> No	
Relinquished By: _____		Date: _____ Time: _____		Received By: (Lab Staff) 		REMARKS: 1 - North B 2 - South B	
Delivered By: (Circle One) Sampler - UPS - Bus - Other: _____				Sample Condition Cool / Intact <input type="checkbox"/> Yes <input checked="" type="checkbox"/> No <input type="checkbox"/> Yes <input checked="" type="checkbox"/> No		CHECKED BY: (Initials) 	

† Cardinal cannot accept verbal changes. Please fax written changes to 915-673-7020.



PHONE (325) 673-7001 • 2111 BEECHWOOD • ABILENE, TX 79603

PHONE (505) 393-2326 • 101 E. MARLAND • HOBBS, NM 88240

ANALYTICAL RESULTS FOR
EDDIE SEAY CONSULTING
ATTN: EDDIE SEAY
601 W. ILLINOIS
HOBBS, NM 88262
FAX TO:


Receiving Date: 08/24/04
Reporting Date: 08/25/04
Project Owner: PURE REASOURCES
Project Name: PURE 28
Project Location: SW LOVINGTON, NM


Sampling Date: 08/24/04
Sample Type: SOIL
Sample Condition: COOL & INTACT
Sample Received By: GP
Analyzed By: BC/AH

LAB NUMBER	SAMPLE ID	GRO	DRO	Cl*
		(C ₆ -C ₁₀) (mg/Kg)	(>C ₁₀ -C ₂₈) (mg/Kg)	(mg/Kg)
ANALYSIS DATE		08/25/04	08/25/04	08/25/04
H9069-1	AP 28-1	<10.0	45.6	128
H9069-2	AP 28-2	<10.0	19.3	64
H9069-3	AP 28-3	<10.0	15.8	48
Quality Control		783	774	1010
True Value QC		800	800	1000
% Recovery		97.9	96.8	101
Relative Percent Difference		1.9	4.0	6.8

METHODS: TPH GRO & DRO: EPA SW-846 8015 M; Cl: Std. Methods 4500-ClB

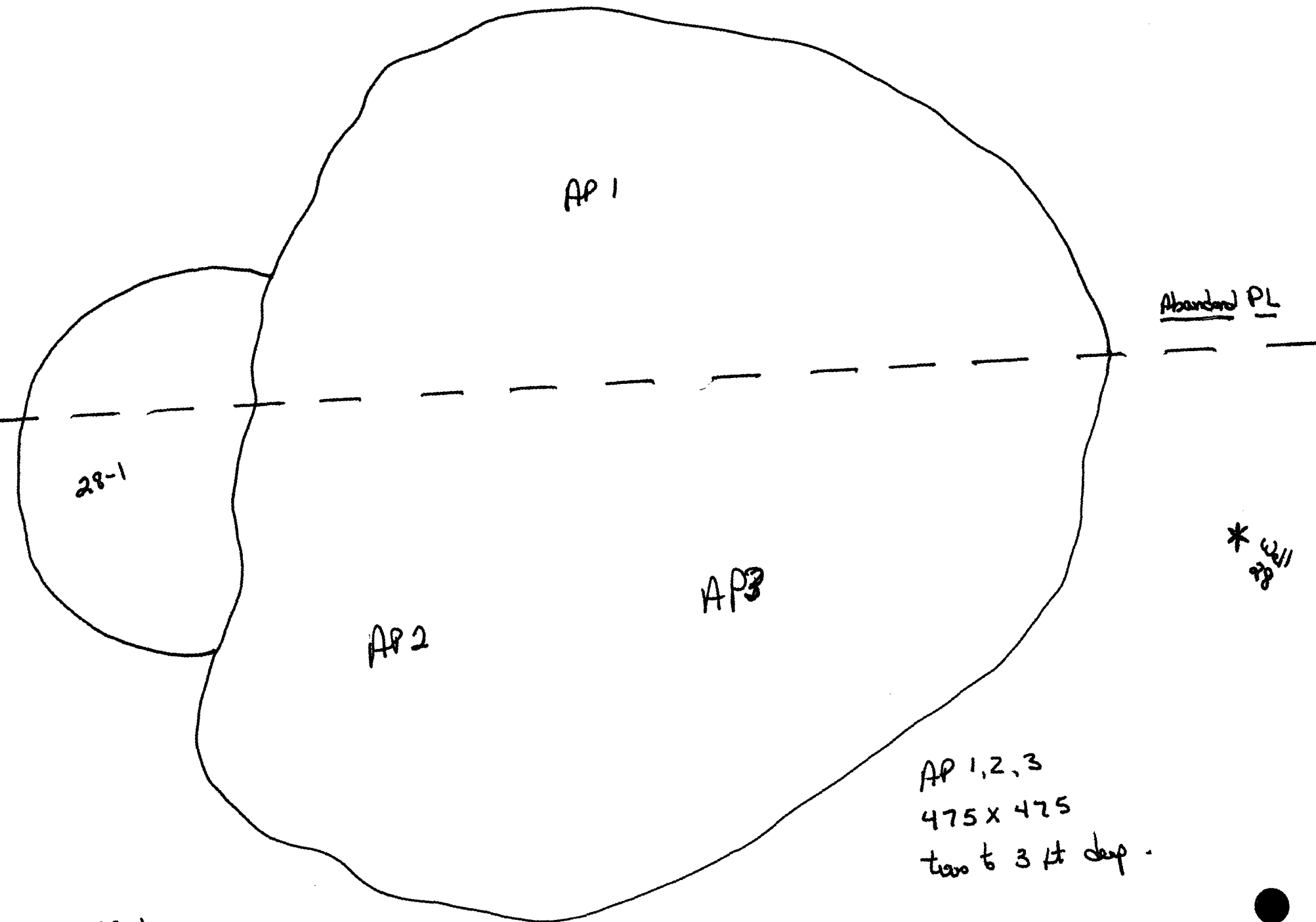
*Analyses performed on 1:4 w:v aqueous extracts.


Chemist


Date

H9069.XLS

PLEASE NOTE: Liability and Damages. Cardinal's liability and client's exclusive remedy for any claim arising, whether based in contract or tort, shall be limited to the amount paid by client for analyses. All claims, including those for negligence and any other cause whatsoever shall be deemed waived unless made in writing and received by Cardinal within thirty (30) days after completion of the applicable service. In no event shall Cardinal be liable for incidental or consequential damages, including, without limitation, business interruptions, loss of use, or loss of profits incurred by client, its subsidiaries, affiliates or successors arising out of or related to the performance of services hereunder by Cardinal, regardless of whether such claim is based upon any of the above-stated reasons or otherwise.



28-1

175 x 200

approx 15 ft deep

AP 1, 2, 3

475 x 475

two to 3 ft deep.

New Mexico Office of the State Engineer
Well Reports and Downloads

Township: 17S Range: 36E Sections: 6

NAD27 X: Y: Zone: Search Radius:

County: Basin: Number: Suffix:

Owner Name: (First) (Last) ☐ Non-Domestic ☐ Domestic ☒ All

Well / Surface Data Report

Avg Depth to Water Report

Water Column Report

Clear Form

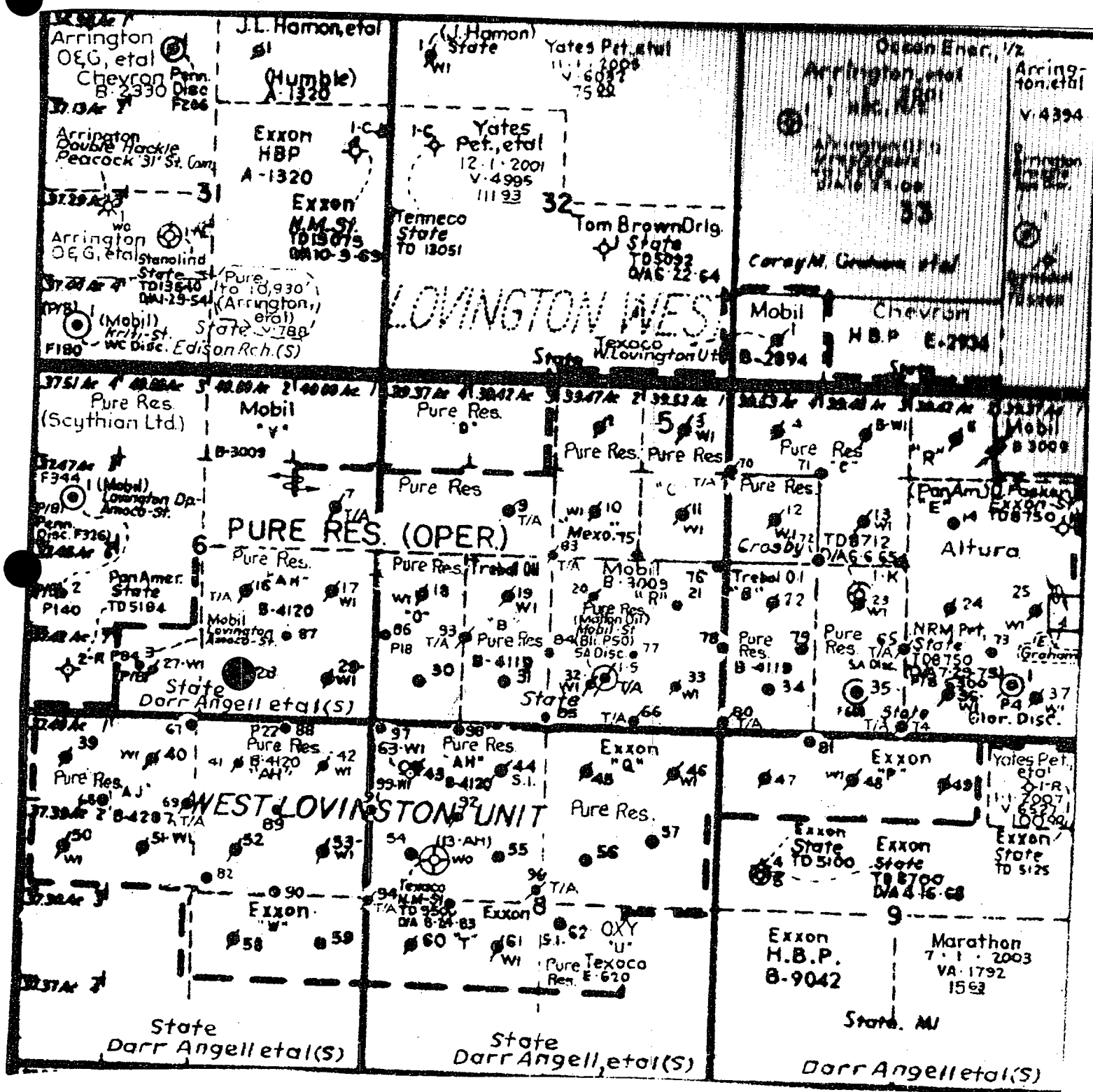
WATERS Menu


Help

AVERAGE DEPTH OF WATER REPORT 06/04/2004

Bsn	Tws	Rng	Sec	Zone	X	Y	Wells	Min	Max	Avg
L	17S	36E	06				1	50	50	50

Record Count: 1





EDDIE SEAY

CONSULTING SERVICES
ENVIRONMENTAL,
GEOLOGICAL & REGULATORY
SPECIALISTS

Seay 04 @ lncs. net

601 W. ILLINOIS
HOBBS, NEW MEXICO 88242
(505) 392-2236
FAX (505) 392-6949
MOBILE (505) 390-2454

EDDIE W. SEAY
CEI, CES



A Unocal Company

Johnny (Mike) Northcutt
South Eastern New Mexico
Area Foreman
New Mexico

6722 Main Street South Hwy 18
Lovington, NM 88260
Tel: 505.396.7503
Fax: 505.396.5950
Cell: 505.390.1090
mnorthcutt@pureresources.com

Saunders Land Farm
Waste Manifest

Generators/Originating Site

Location: West Louie Unit Pure Resources
well # 28

Section: 6 Township: 12S Range: 36E

Trucking Company: ED Walton

Drivers Signature: _____

Type of material: Oil contaminated Soil

Quantity: _____ Loads By _____ yd Dump Truck _____ Total yds

Cell Number material was placed in land farm: _____

Comments: _____

Hauled 13,902 yds Total

Attendant (on duty) Signature: _____

Date: _____

As a condition of acceptance for disposal, I hereby certify that this waste is exempt waste as defined by the EPA. The waste listed above was generated as a result of oil and gas operations and is exempt from RCRA Sub-Title C Regulations and not mixed with non-exempt waste.

Signature: _____

C & C LANDFARM, INC.

BOX 55

MONUMENT, NEW MEXICO 88265

PHONE: (505) 397-2045

(505) 397-2860

(505) 392-2236

001660

COMPANY NAME Pure Resources

COMPANY REPRESENTATIVE NAME _____

LEASE NAME LPU # 28

SEC.

TOWNSHIP

RANGE

TRUCKING COMPANY NAME ED Walton

DRIVERS SIGNATURE _____

TYPE OF MATERIAL BEING HAULED AND QUANTITY _____

Norm, Free Oily Dirt

COPY OF ANALYSIS ATTACHED, IF REQUIRED _____

TPHG _____

BENZENE _____

24,704 yds Total

TOLUENE _____

ETHYL BENZENE _____

PARA XYLENE _____

ATTENDANT ON DUTY _____

DATE

8/19/05

3-96-500-5-Bk25-#1201

District I
1625 N. French Dr., Hobbs, NM 88240
District II
1301 W. Grand Avenue, Artesia, NM 88210
District III
1000 Rio Brazos Road, Aztec, NM 87410
District IV
120 S. St. Francis Dr., Santa Fe, NM 87505

State of New Mexico
Energy Minerals and Natural Resources

Oil Conservation Division
1220 South St. Francis Dr.
Santa Fe, NM 87505

Form C-141
Revised October 10, 2003

Submit 2 Copies to appropriate
District Office in accordance
with Rule 116 on back
side of form

Release Notification and Corrective Action

OPERATOR

☐ Initial Report ☐ Final Report

Name of Company	Pure Resources	Contact	Mike Northcutt
Address	Box 609	Telephone No.	505.396.7503
Facility Name	West Lou. Unit - Site 28	Facility Type	Pipeline
Surface Owner	Dave Angell	Mineral Owner	
		Lease No.	

LOCATION OF RELEASE

Unit Letter	Section	Township	Range	Feet from the	North/South Line	Feet from the	East/West Line	County
M	6	17	36					Lea

Latitude 32° 34' 51" Longitude 103° 16' 22"

NATURE OF RELEASE

Type of Release	Oil / condensate	Volume of Release	NA	Volume Recovered	NA
Source of Release	Pipeline - gathering	Date and Hour of Occurrence		Date and Hour of Discovery	
Was Immediate Notice Given?	If YES, To Whom?				
Not Known <input type="checkbox"/> Yes <input type="checkbox"/> No <input type="checkbox"/> Not Required					
By Whom?	Date and Hour				
Was a Watercourse Reached?	If YES, Volume Impacting the Watercourse.				
<input type="checkbox"/> Yes <input checked="" type="checkbox"/> No					

If a Watercourse was Impacted, Describe Fully.*

Describe Cause of Problem and Remedial Action Taken.*

This was a old historical leak from a gathering line no water only condensate + oil

Describe Area Affected and Cleanup Action Taken.*

area affected was approximately 500 X 500 - excavate and haul
Cleanup was agreed upon by Land Owner - Angell + Pure

I hereby certify that the information given above is true and complete to the best of my knowledge and understand that pursuant to NMOCD rules and regulations all operators are required to report and/or file certain release notifications and perform corrective actions for releases which may endanger public health or the environment. The acceptance of a C-141 report by the NMOCD marked as "Final Report" does not relieve the operator of liability should their operations have failed to adequately investigate and remediate contamination that pose a threat to ground water, surface water, human health or the environment. In addition, NMOCD acceptance of a C-141 report does not relieve the operator of responsibility for compliance with any other federal, state, or local laws and/or regulations.

Signature: <u>Eddie W Sean</u>		OIL CONSERVATION DIVISION	
Printed Name: <u>Eddie W Sean</u>		Approved by District Supervisor:	
Title: <u>Agent</u>	Approval Date:	Expiration Date:	
E-mail Address: <u>sean_04@leaco.net</u>	Conditions of Approval:		Attached <input type="checkbox"/>
Date: <u>9/15/05</u>	Phone: <u>392.2234</u>		

* Attach Additional Sheets If Necessary

