

District I  
1625 N. French Dr., Hobbs, NM 88240  
District II  
811 S. First St., Artesia, NM 88210  
District III  
1000 Rio Brazos Rd, Aztec, NM 87410  
District IV  
1220 S. St. Francis Dr., Santa Fe, NM 87505

State of New Mexico  
Energy, Minerals and Natural Resources

Oil Conservation Division  
1220 South St. Francis Dr.  
Santa Fe, NM 87505

Submit 1 Copy to appropriate District Office in  
accordance with 19.15.29 NMAC.

Form C-141  
Revised August 8, 2011

**Release Notification and Corrective Action**

**OPERATOR**

☒ Initial Report ☐ Final Report

|   |                                      |
|---|--------------------------------------|
| Name<br><b>XTO ENERGY INC.</b>            | Contact<br><b>Patty Urias</b>        |
| Address<br><b>200 N. LORAIN, STE. 800</b> | Telephone No.<br><b>432.620.4318</b> |
| Facility Name<br><b>EMSU Sat #6</b>       | Facility Type<br><b>Satellite</b>    |

|   |   |         |
|---|---|---------|
| Surface Owner<br><b>XTO ENERGY INC.</b> | Mineral Owner<br><b>XTO ENERGY INC.</b> | API No. |
|---|---|---------|

**LOCATION OF RELEASE**

|                         |                     |                        |                     |                              |                              |                             |                            |                      |
|-------------------------|---------------------|------------------------|---------------------|------------------------------|------------------------------|-----------------------------|----------------------------|----------------------|
| Unit Letter<br><b>M</b> | Section<br><b>3</b> | Township<br><b>21S</b> | Range<br><b>36E</b> | Feet from the<br><b>2970</b> | North/South Line<br><b>S</b> | Feet from the<br><b>330</b> | East/West Line<br><b>W</b> | County<br><b>LEA</b> |
|-------------------------|---------------------|------------------------|---------------------|------------------------------|------------------------------|-----------------------------|----------------------------|----------------------|

Latitude \_\_\_\_\_ Longitude \_\_\_\_\_

**NATURE OF RELEASE**

|  |  |  |
|--|--|--|
| Type of Release<br><b>Flaring</b>  | Volume of Release<br><b>61 mcf</b>                   | Volume Recovered                                     |
| Source of Release<br><b>casinghead gas</b>   | Date and Hour of Occurrence<br><b>7/2/15 8:00 am</b> | Date and Hour of Discovery<br><b>7/2/15 11:30 am</b> |
| Was Immediate Notice Given?<br><input checked="" type="checkbox"/> Yes <input type="checkbox"/> No <input type="checkbox"/> Not Required | If YES, To Whom?<br><b>Tomas Oberding</b>            |  |
| By Whom?<br><b>Patty Urias</b>   | Date and Hour<br><b>7/2/15 6:00 pm</b>               |  |
| Was a Watercourse Reached?<br><input type="checkbox"/> Yes <input checked="" type="checkbox"/> No  | If YES, Volume Impacting the Watercourse.            |  |

If a Watercourse was Impacted, Describe Fully. \*

**RECEIVED**


**By OCD District 1 at 7:57 am, Jul 15, 2015**

Describe Cause of Problem and Remedial Action Taken. \*

**DCP compressor problems - flaring 61 mcf**

Describe Area Affected and Cleanup Action Taken. \*

I hereby certify that the information given above is true and complete to the best of my knowledge and understand that pursuant to NMOC rules and regulations all operators are required to report and/or file certain release notifications and perform corrective actions for releases which may endanger public health or the environment. The acceptance of a C-141 report by the NMOC marked as "Final Report" does not relieve the operator of liability should their operations have failed to adequately investigate and remediate contamination that pose a threat to ground water, surface water, human health or the environment. In addition NMOC acceptance of a C-141 report does not relieve the operator of responsibility for compliance with any other federal, state or local laws and/or regulations.

|  |                                       |                  |                                   |
|--|---------------------------------------|------------------|-----------------------------------|
| Signature:  | <b>OIL CONSERVATION DIVISION</b>      |                  |                                   |
| Printed Name: <b>Patty Urias</b>   | Approved by Environmental Specialist: |                  |                                   |
| Title: <b>Regulatory Analyst</b>   | Approval Date:                        | Expiration Date: |                                   |
| E-mail Address: <b>patty_urias@xtoenergy.com</b>   | Conditions of Approval:               |                  | Attached <input type="checkbox"/> |
| Date: <b>7/6/15</b>  | Phone: <b>432.620.4318</b>            |                  |                                   |

\* Attach Additional Sheets If Necessary

District I  
1625 N. French Dr., Hobbs, NM 88240  
District II  
811 S. First St., Artesia, NM 88210  
District III  
1000 Rio Brazos Rd, Aztec, NM 87410  
District IV  
1220 S. St. Francis Dr., Santa Fe, NM 87505

State of New Mexico  
Energy, Minerals and Natural Resources

Oil Conservation Division  
1220 South St. Francis Dr.  
Santa Fe, NM 87505

Submit 1 Copy to appropriate District Office in  
accordance with 19.15.29 NMAC.

Form C-141  
Revised August 8, 2011

**Release Notification and Corrective Action**

**OPERATOR**

☐ Initial Report ☒ Final Report

|   |                                      |
|---|--------------------------------------|
| Name<br><b>XTO ENERGY INC.</b>            | Contact<br><b>Patty Urias</b>        |
| Address<br><b>200 N. LORAIN, STE. 800</b> | Telephone No.<br><b>432.620.4318</b> |
| Facility Name<br><b>EMSU Sat #6</b>       | Facility Type<br><b>Satellite</b>    |

|   |   |         |
|---|---|---------|
| Surface Owner<br><b>XTO ENERGY INC.</b> | Mineral Owner<br><b>XTO ENERGY INC.</b> | API No. |
|---|---|---------|

**LOCATION OF RELEASE**

|                         |                     |                        |                     |                              |                              |                             |                            |                      |
|-------------------------|---------------------|------------------------|---------------------|------------------------------|------------------------------|-----------------------------|----------------------------|----------------------|
| Unit Letter<br><b>M</b> | Section<br><b>3</b> | Township<br><b>21S</b> | Range<br><b>36E</b> | Feet from the<br><b>2970</b> | North/South Line<br><b>S</b> | Feet from the<br><b>330</b> | East/West Line<br><b>W</b> | County<br><b>LEA</b> |
|-------------------------|---------------------|------------------------|---------------------|------------------------------|------------------------------|-----------------------------|----------------------------|----------------------|

Latitude \_\_\_\_\_ Longitude \_\_\_\_\_

**NATURE OF RELEASE**

|  |  |  |
|--|--|--|
| Type of Release<br><b>Flaring</b>  | Volume of Release<br><b>61 mcf</b>                   | Volume Recovered                                     |
| Source of Release<br><b>casinghead gas</b>   | Date and Hour of Occurrence<br><b>7/2/15 8:00 am</b> | Date and Hour of Discovery<br><b>7/2/15 11:30 am</b> |
| Was Immediate Notice Given?<br><input checked="" type="checkbox"/> Yes <input type="checkbox"/> No <input type="checkbox"/> Not Required | If YES, To Whom?<br><b>Tomas Oberding</b>            |  |
| By Whom?<br><b>Patty Urias</b>   | Date and Hour<br><b>7/2/15 6:00 pm</b>               |  |
| Was a Watercourse Reached?<br><input type="checkbox"/> Yes <input checked="" type="checkbox"/> No  | If YES, Volume Impacting the Watercourse.            |  |

If a Watercourse was Impacted, Describe Fully. \*



Describe Cause of Problem and Remedial Action Taken. \*

**DCP compressor problems - flaring 61 mcf**

Describe Area Affected and Cleanup Action Taken. \*

**We stopped flaring 7/2/15 8:00 pm for a total of 12 hours and 31 mcf**

I hereby certify that the information given above is true and complete to the best of my knowledge and understand that pursuant to NMOCD rules and regulations all operators are required to report and/or file certain release notifications and perform corrective actions for releases which may endanger public health or the environment. The acceptance of a C-141 report by the NMOCD marked as "Final Report" does not relieve the operator of liability should their operations have failed to adequately investigate and remediate contamination that pose a threat to ground water, surface water, human health or the environment. In addition NMOCD acceptance of a C-141 report does not relieve the operator of responsibility for compliance with any other federal, state or local laws and/or regulations.

|  |   |                             |                                   |
|--|---|-----------------------------|-----------------------------------|
| Signature:  | <b>OIL CONSERVATION DIVISION</b>  |                             |                                   |
| Printed Name: <b>Patty Urias</b>   | Approved by Environmental Specialist:  |                             |                                   |
| Title: <b>Regulatory Analyst</b>   | Approval Date: <b>07/15/2015</b>  | Expiration Date: <b>///</b> |                                   |
| E-mail Address: <b>patty_urias@xtoenergy.com</b>   | Conditions of Approval: <b>///</b>  |                             | Attached <input type="checkbox"/> |
| Date: <b>7/6/15</b>  | Phone: <b>432.620.4318</b>  |                             | <b>1RP-3728</b>                   |

\* Attach Additional Sheets If Necessary

pJXK1519628552

nJXK1519628373