

District I  
1625 N. French Dr., Hobbs, NM 88240  
District II  
811 S. First St., Artesia, NM 88210  
District III  
1000 Rio Brazos Rd, Aztec, NM 87410  
District IV  
1220 S. St. Francis Dr., Santa Fe, NM 87505

State of New Mexico  
Energy, Minerals and Natural Resources

Oil Conservation Division  
1220 South St. Francis Dr.  
Santa Fe, NM 87505

Submit 1 Copy to appropriate District Office in  
accordance with 19.15.29 NMAC.

Form C-141  
Revised August 8, 2011

**Release Notification and Corrective Action**  
**OPERATOR**

☐ Initial Report ☒ Final Report

Name <b>XTO ENERGY INC.</b>	Contact <b>Patty Urias</b>
Address <b>200 N. LORAIN, STE. 800</b>	Telephone No. <b>432.620.4318</b>
Facility Name <b>Mis Amigos Bty</b>	Facility Type <b>Satellite</b>

Surface Owner <b>XTO ENERGY INC.</b>	Mineral Owner <b>XTO ENERGY INC.</b>	API No.
---	---	---------

**LOCATION OF RELEASE**

Unit Letter <b>O</b>	Section <b>31</b>	Township <b>23S</b>	Range <b>33E</b>	Feet from the <b>330</b>	North/South Line <b>South</b>	Feet from the <b>1980</b>	East/West Line <b>East</b>	County <b>Lea</b>
-------------------------	----------------------	------------------------	---------------------	-----------------------------	----------------------------------	------------------------------	-------------------------------	----------------------

Latitude \_\_\_\_\_ Longitude \_\_\_\_\_

**NATURE OF RELEASE**

Type of Release <b>Flaring</b>	Volume of Release <b>1100 mcf/d</b>	Volume Recovered
Source of Release <b>Oil Wells</b>	Date and Hour of Occurrence <b>5/1/15 6:00 am</b>	Date and Hour of Discovery <b>5/31/15 6:00 am</b>
Was Immediate Notice Given? <input checked="" type="checkbox"/> Yes <input type="checkbox"/> No <input type="checkbox"/> Not Required	If YES, To Whom? <b>Tomas Oberding</b>	
By Whom? <b>Patty Urias</b>	Date and Hour	
Was a Watercourse Reached? <input type="checkbox"/> Yes <input checked="" type="checkbox"/> No	If YES, Volume Impacting the Watercourse.	

If a Watercourse was Impacted, Describe Fully. \*

**RECEIVED**



**By OCD District 1 at 9:19 am, Jul 09, 2015**

Describe Cause of Problem and Remedial Action Taken. \*

**XTO compressor issues - new drilled wells causing us to max out our compressors and waiting on wells to stabilize. We had no intermittent flaring in June 2015**

Describe Area Affected and Cleanup Action Taken. \*

I hereby certify that the information given above is true and complete to the best of my knowledge and understand that pursuant to NMOCD rules and regulations all operators are required to report and/or file certain release notifications and perform corrective actions for releases which may endanger public health or the environment. The acceptance of a C-141 report by the NMOCD marked as "Final Report" does not relieve the operator of liability should their operations have failed to adequately investigate and remediate contamination that pose a threat to ground water, surface water, human health or the environment. In addition NMOCD acceptance of a C-141 report does not relieve the operator of responsibility for compliance with any other federal, state or local laws and/or regulations.

Signature: 	<b>OIL CONSERVATION DIVISION</b>		
Printed Name: <b>Patty Urias</b>	Approved by Environmental Specialist: 		
Title: <b>Regulatory Analyst</b>	Approval Date: <b>07/09/2015</b>	Expiration Date: <b>///</b>	
E-mail Address: <b>patty_urias@xtoenergy.com</b>	Conditions of Approval: <b>///</b>		Attached <input type="checkbox"/>
Date: <b>7/6/15</b>	Phone: <b>432.620.4318</b>		

\* Attach Additional Sheets If Necessary

RP-3716

nTO1519033924

pTO1519034686

fTO1504029108

District I  
1625 N. French Dr., Hobbs, NM 88240  
District II  
1301 W. Grand Avenue, Artesia, NM 88210  
District III  
1000 Rio Brazos Road, Aztec, NM 87410  
District IV  
1220 S. St. Francis Dr., Santa Fe, NM 87505

State of New Mexico  
Energy, Minerals and Natural Resources  
Oil Conservation Division  
1220 South St. Francis Dr.  
Santa Fe, NM 87505

Form C-129  
Revised August 1, 2011

Submit one copy to appropriate  
District Office

NFO Permit No. \_\_\_\_\_  
(For Division Use Only)

**APPLICATION FOR EXCEPTION TO NO-FLARE RULE 19.15.18.12**  
(See Rule 19.15.18.12 NMAC and Rule 19.15.7.37 NMAC)

- A. Applicant XTO ENERGY INC.  
whose address is 200 N. LORAIN, STE. 800 MIDLAND, TX 79701  
hereby requests an exception to Rule 19.15.18.12 for 31 days or until  
July 31, Yr 15, for the following described tank battery (or LACT):  
Name of Lease Mis Amigos Name of Pool Triple X; Bone Spring, West  
Location of Battery: Unit Letter O Section 31 Township 23S Range 33E  
Number of wells producing into battery 4
- B. Based upon oil production of 800 barrels per day, the estimated \* volume  
of gas to be flared is 13500 MCF; Value 450 per day.
- C. Name and location of nearest gas gathering facility:  
DCP Midstream
- D. Distance \_\_\_\_\_ Estimated cost of connection \_\_\_\_\_
- E. This exception is requested for the following reasons: DCP high line pressures and new drilled  
wells causing us to max out our compressors and sending gas to flare INTERMITTENTLY.

**OPERATOR**

I hereby certify that the rules and regulations of the Oil Conservation  
Division have been complied with and that the information given above  
is true and complete to the best of my knowledge and belief.

Signature

*Patty Urias*

Printed Name

& Title Patty Urias, Regulatory Analyst

E-mail Address patty\_urias@xtoenergy.com

Date 7/6/15 Telephone No. 432.620.4318

**OIL CONSERVATION DIVISION**

Approved Until \_\_\_\_\_

By \_\_\_\_\_

Title \_\_\_\_\_

Date \_\_\_\_\_

\* Gas-Oil ratio test may be required to verify estimated gas volume.



District I  
1625 N. French Dr., Hobbs, NM 88240  
District II  
811 S. First St., Artesia, NM 88210  
District III  
1000 Rio Brazos Rd, Aztec, NM 87410  
District IV  
1220 S. St. Francis Dr., Santa Fe, NM 87505

State of New Mexico  
Energy, Minerals and Natural Resources

Oil Conservation Division  
1220 South St. Francis Dr.  
Santa Fe, NM 87505

Form C-141  
Revised August 8, 2011  
Submit 1 Copy to appropriate District Office in  
accordance with 19.15.29 NMAC.

**Release Notification and Corrective Action**

**OPERATOR**

☒ Initial Report ☐ Final Report

Name <b>XTO ENERGY INC.</b>	Contact <b>Patty Urias</b>
Address <b>200 N. LORAIN, STE. 800</b>	Telephone No. <b>432.620.4318</b>
Facility Name <b>Mis Amigos Bty</b>	Facility Type <b>Satellite</b>

Surface Owner <b>XTO ENERGY INC.</b>	Mineral Owner <b>XTO ENERGY INC.</b>	API No.
---	---	---------

**LOCATION OF RELEASE**

Unit Letter <b>O</b>	Section <b>31</b>	Township <b>23S</b>	Range <b>33E</b>	Feet from the <b>330</b>	North/South Line <b>South</b>	Feet from the <b>1980</b>	East/West Line <b>East</b>	County <b>Lea</b>
-------------------------	----------------------	------------------------	---------------------	-----------------------------	----------------------------------	------------------------------	-------------------------------	----------------------

Latitude \_\_\_\_\_ Longitude \_\_\_\_\_

**NATURE OF RELEASE**

Type of Release <b>Flaring</b>	Volume of Release <b>700 mcf/d</b>	Volume Recovered
Source of Release <b>Oil Wells</b>	Date and Hour of Occurrence <b>7/1/2015 6:00 am</b>	Date and Hour of Discovery <b>7/31/2015 6:00 am</b>
Was Immediate Notice Given? <input checked="" type="checkbox"/> Yes <input type="checkbox"/> No <input type="checkbox"/> Not Required	If YES, To Whom? <b>Tomas Oberding</b>	
By Whom? <b>Patty Urias</b>	Date and Hour	
Was a Watercourse Reached? <input type="checkbox"/> Yes <input checked="" type="checkbox"/> No	If YES, Volume Impacting the Watercourse.	


If a Watercourse was Impacted, Describe Fully. \*

Describe Cause of Problem and Remedial Action Taken. \*

**XTO having compressor problems, causing us to flare intermittently up to 7000mcf/d. Please accept this as notice for the month of July 2015**

Describe Area Affected and Cleanup Action Taken. \*

I hereby certify that the information given above is true and complete to the best of my knowledge and understand that pursuant to NMOCD rules and regulations all operators are required to report and/or file certain release notifications and perform corrective actions for releases which may endanger public health or the environment. The acceptance of a C-141 report by the NMOCD marked as "Final Report" does not relieve the operator of liability should their operations have failed to adequately investigate and remediate contamination that pose a threat to ground water, surface water, human health or the environment. In addition NMOCD acceptance of a C-141 report does not relieve the operator of responsibility for compliance with any other federal, state or local laws and/or regulations.

Signature: 	<b>OIL CONSERVATION DIVISION</b>		
Printed Name: <b>Patty Urias</b>	Approved by Environmental Specialist:		
Title: <b>Regulatory Analyst</b>	Approval Date:	Expiration Date:	
E-mail Address: <b>patty_urias@xtoenergy.com</b>	Conditions of Approval:		Attached <input type="checkbox"/>
Date: <b>7/6/15</b>	Phone: <b>432.620.4318</b>		

\* Attach Additional Sheets If Necessary