

District I
1625 N. French Dr., Hobbs, NM 88240
District II
811 S. First St., Artesia, NM 88210
District III
1000 Rio Brazos Road, Aztec, NM 87410
District IV
1220 S. St. Francis Dr., Santa Fe, NM 87505

State of New Mexico
Energy Minerals and Natural Resources

Oil Conservation Division
1220 South St. Francis Dr.
Santa Fe, NM 87505

HOBBS OCD

SEP 30 2015

RECEIVED

Form C-141
Revised August 8, 2011

Submit 1 Copy to appropriate District Office in
accordance with 19.15.29 NMAC.

Release Notification and Corrective Action

OPERATOR

☐ Initial Report ☒ Final Report

Name of Company	John H. Hendrix Corporation	Contact	Carolyn Doran Haynes
Address	P. O. Box 3040, Midland, TX 79702	Telephone No.	432-684-6631
Facility Name	Paddock Unit #31	Facility Type	Production Battery
Surface Owner	NM State Land	Mineral Owner	API No. 30-025-09951

LOCATION OF RELEASE

Unit Letter	Section	Township	Range	Feet from the	North/South Line	Feet from the	East/West Line	County
I	2	22S	37E					Lea

Latitude 32.419201° Longitude -103.127060°

NATURE OF RELEASE

Type of Release	Oil and Water	Volume of Release	40 oil 1 water	Volume Recovered	36.75 oil, 0 water
Source of Release	circulating pump bleed valve	Date and Hour of Occurrence	01/05/15	Date and Hour of Discovery	01/05/15 9:30 am
Was Immediate Notice Given?	As soon as info was gathered <input checked="" type="checkbox"/> Yes <input type="checkbox"/> No <input type="checkbox"/> Not Required	If YES, To Whom?	Email to Tomáš Oberding		
By Whom?		Date and Hour			
Was a Watercourse Reached?	<input type="checkbox"/> Yes <input checked="" type="checkbox"/> No	If YES, Volume Impacting the Watercourse.			
If a Watercourse was Impacted, Describe Fully.*					

RECEIVED

By OCD District 1 at 9:21 am, Oct 05, 2015

Describe Cause of Problem and Remedial Action Taken.*



A bleed valve at the circulating pump failed during the freeze, releasing produced fluids into the facility berm. The valve was replaced. All fluid was contained within the facility berm.

Describe Area Affected and Cleanup Action Taken.*

RP - 3476


Area affected was located entirely inside the facility berm area. Oil was vacuumed and returned to the oil tank. Oil did not significantly soak into the soils due to the frozen/ice surface. All standing fluid was recovered. 10 yds³ excavated and disposed at Sundance. Replaced caliche and restored berm. Photos of discovery, clean-up and final results attached.

I hereby certify that the information given above is true and complete to the best of my knowledge and understand that pursuant to NMOCD rules and regulations all operators are required to report and/or file certain release notifications and perform corrective actions for releases which may endanger public health or the environment. The acceptance of a C-141 report by the NMOCD marked as "Final Report" does not relieve the operator of liability should their operations have failed to adequately investigate and remediate contamination that pose a threat to ground water, surface water, human health or the environment. In addition, NMOCD acceptance of a C-141 report does not relieve the operator of responsibility for compliance with any other federal, state, or local laws and/or regulations.

Signature: 		OIL CONSERVATION DIVISION	
Printed Name: Carolyn Doran Haynes		Approved by Environmental Specialist: 	
Title: Engineer		Approval Date: 10/05/2015	Expiration Date: //
E-mail Address: cdoranhaynes@jhnc.org		Conditions of Approval:	Attached <input type="checkbox"/>
Date: 09/29/15 Phone: 432-684-6631		The site will remain open and complete remediation will occur at the time of closure	

* Attach Additional Sheets If Necessary


Paddock #31 Release Site 01-05-15 before clean-up



Paddock #31 Release Site 01-05-15 during clean-up



Paddock #31 Release Site 01-14-15 after excavation



Paddock #31 Release Site 02-11-15 after caliche replacement - Final

