

District I
1625 N. French Dr., Hobbs, NM 88240
District II
811 S. First St., Artesia, NM 88210
District III
1000 Rio Brazos Road, Aztec, NM 87410
District IV
1220 S. St. Francis Dr., Santa Fe, NM 87505

State of New Mexico
Energy Minerals and Natural Resources

REVIEWED

By Kristen Lynch at 9:42 am, Sep 21, 2016

Form C-141

Revised August 8, 2011

Oil Conservation Division
1220 South St. Francis Dr.
Santa Fe, NM 87505

Submit 1 Copy to appropriate District Office in
accordance with 19.15.29 NMAC.

Release Notification and Corrective Action

OPERATOR

☒ Initial Report ☐ Final Report

Name of Company	Devon Energy Production Company	Contact	Randall Gladden, Production Foreman
Address	6488 Seven Rivers Hwy Artesia, NM 88210	Telephone No.	575-513-9463
Facility Name	Rio Blanco 4 Federal Com #3	Facility Type	Salt Water Disposal
Surface Owner	Private	Mineral Owner	Federal
		API No	30-025-36425

LOCATION OF RELEASE

Unit Letter	Section	Township	Range	Feet from the	North/South Line	Feet from the	East/West Line	County
J	4	23S	34E	1650	South	1650	East	Lea

Latitude: 32.3309593 Longitude: -103.4718094

NATURE OF RELEASE

Type of Release	Produced water	Volume of Release	10 BBLS	Volume Recovered	5 BBLS
Source of Release	Produced water transfer line inlet	Date and Hour of Occurrence	9/15/2016 @ 1:43pm	Date and Hour of Discovery	9/15/2016 @ 1:43pm
Was Immediate Notice Given?	<input checked="" type="checkbox"/> Yes <input type="checkbox"/> No <input type="checkbox"/> Not Required	If YES, To Whom?	BLM-Shelly Tucker OCD-Jamie Keyes		
By Whom?	Rebecca Jamison, Assistant Production Foreman	Date and Hour	BLM - 9/15/2016 @ 3:26pm OCD - 9/15/2016 @ 3:30pm		
Was a Watercourse Reached?	<input type="checkbox"/> Yes <input checked="" type="checkbox"/> No	If YES, Volume Impacting the Watercourse	N/A		

If a Watercourse was Impacted, Describe Fully.* N/A


Describe Cause of Problem and Remedial Action Taken.*

Due to corrosion on the threads of a valve and nipple on the transfer line inlet 10 BBLS produced water was released. The section of pipe was isolated by shutting valves to prevent further release. Repairs to the transfer line inlet are in progress.

Describe Area Affected and Cleanup Action Taken.*

10 BBLS of produced water was released from a hole on the threads of a valve and nipple on the transfer line inlet that sends produced water to the Rio Blanco 4 Federal Com #3. This transfer line is located approximately 75ft West of the Rio Blanco 4 Federal Com #3 location. All 10 BBLS produced water released remained on Devon Right of Way. The approximate area affected was 10ft x 10ft on the right of way. Vacuum truck recovered approximately 5 BBLS of the released produced water. Environmental agency will be contacted for remediation.


I hereby certify that the information given above is true and complete to the best of my knowledge and understand that pursuant to NMOCD rules and regulations all operators are required to report and/or file certain release notifications and perform corrective actions for releases which may endanger public health or the environment. The acceptance of a C-141 report by the NMOCD marked as "Final Report" does not relieve the operator of liability should their operations have failed to adequately investigate and remediate contamination that pose a threat to ground water, surface water, human health or the environment. In addition, NMOCD acceptance of a C-141 report does not relieve the operator of responsibility for compliance with any other federal, state, or local laws and/or regulations.

Signature: Sarah Gallegos-Troublefield	OIL CONSERVATION DIVISION	
Printed Name: Sarah Gallegos-Troublefield	Approved by Environmental Specialist: 	
Title: Field Admin Support	Approval Date: 9/21/2016	Expiration Date: 11/21/2016
E-mail Address: Sarah.Gallegos-Troublefield@dvn.com	Conditions of Approval: NMOCD Requires Discrete Samples ONLY Notify prior to all sampling Remediation plan must be submitted no later than 10/21/2016	
Date: 9/19/2016 Phone: 575.748.1864	Attached <input type="checkbox"/> IRP 4447	

* Attach Additional Sheets If Necessary


nKL1626534300
pKL1626534694

Rio Blanco 4 Federal Com #3
10 BBLs PW - 9-15-2016



This map is for illustrative purposes only and is neither a legally recorded map nor survey and is not intended to be used as one. Devon makes no warranty, representation, or guarantee of any kind regarding this map.

WGS_1984_Web_Mercator_Auxiliary_Sphere
Prepared by: Sarah
Map is current as of 9/15/2016





- Agreement Type (outline)
- ☐ Federal
 - ☐ Fee
 - ☐ State
 - ☐ Indian





