

District I
1625 N. French Dr., Hobbs, NM 88240
Phone: (575) 393-6161 Fax: (575) 393-0720

District II
811 S. First St., Artesia, NM 88210
Phone: (575) 748-1283 Fax: (575) 748-9720

District III
1000 Rio Brazos Road, Aztec, NM 87410
Phone: (505) 334-6178 Fax: (505) 334-6170

District IV
1220 S. St. Francis Dr., Santa Fe, NM 87505
Phone: (505) 476-3460 Fax: (505) 476-3462

State of New Mexico
Energy Minerals and Natural Resources
Oil Conservation Division
1220 South St. Francis Dr.
Santa Fe, NM 87505

Form C-101
Revised July 18, 2013

☒ AMENDED REPORT

Replaces APD dated 9/23/18
Target, casing, and location changes

APPLICATION FOR PERMIT TO DRILL, RE-ENTER, DEEPEN, PLUGBACK, OR ADD A ZONE

¹ Operator Name and Address Goodnight Midstream Permian, LLC 5910 N Central Expressway, Suite 850 Dallas TX 75206		² OGRID Number 372311
³ API Number 30-025-45349		
⁴ Property Code 322861	⁵ Property Name NOLAN RYAN SWD	⁶ Well No. 1

7. Surface Location

UL - Lot	Section	Township	Range	Lot Idn	Feet from	N/S Line	Feet From	E/W Line	County
O	13	21S	36E		779	S	1995	E	LEA

8. Proposed Bottom Hole Location

UL - Lot	Section	Township	Range	Lot Idn	Feet from	N/S Line	Feet From	E/W Line	County

9. Pool Information

SWD; SAN ANDRES	Pool Name	Pool Code 96121
------------------------	-----------	---------------------------

Additional Well Information

¹¹ Work Type N	¹² Well Type S	¹³ Cable/Rotary R	¹⁴ Lease Type P	¹⁵ Ground Level Elevation 3545.2'
¹⁶ Multiple N	¹⁷ Proposed Depth 4800'	¹⁸ Formation San Andres	¹⁹ Contractor TBD	²⁰ Spud Date Upon C-108 approval
Depth to Ground water 151' in CP 00446 POD2		Distance from nearest fresh water well ~317' SW of CP-00446 POD2		Distance to nearest surface water Pond ~4100' southwest

☒ We will be using a closed-loop system in lieu of lined pits

21. Proposed Casing and Cement Program



Type	Hole Size	Casing Size	Casing Weight/ft	Setting Depth	Sacks of Cement	Estimated TOC
Surface	12.25"	9.625"	40	1350'	500	GL (Circulate)
Production	8.75"	7"	26	4800'	800	GL (Circulate/CBL)

Casing/Cement Program: Additional Comments

--

22. Proposed Blowout Prevention Program

Type	Working Pressure	Test Pressure	Manufacturer
Annular & Rams	3000 psi	3000 psi	TBD

²³ I hereby certify that the information given above is true and complete to the best of my knowledge and belief. I further certify that I have complied with 19.15.14.9 (A) NMAC <input type="checkbox"/> and/or 19.15.14.9 (B) NMAC <input type="checkbox"/> if applicable. Signature: 		OIL CONSERVATION DIVISION Approved By: 	
Printed name: Rich Rehm		Title:	
Title: COO		Approved Date: 09/18/2019	Expiration Date: 11/09/2020 <small>Date of original APD expiration</small>
E-mail Address: rrehm@goodnightmidstream.com			
Date: 3/6/19	Phone: (214) 891-2039	Conditions of Approval Attached	

District I
1625 N. French Dr., Hobbs, NM 88240
Phone: (575) 393-6161 Fax: (575) 393-0720
District II
811 S. First St., Artesia, NM 88210
Phone: (575) 748-1283 Fax: (575) 748-9720
District III
1000 Rio Brazos Road, Aztec, NM 87410
Phone: (505) 334-6178 Fax: (505) 334-6170
District IV
1220 S. St. Francis Dr., Santa Fe, NM 87505
Phone: (505) 476-3460 Fax: (505) 476-3462

State of New Mexico
Energy, Minerals & Natural Resources Department
OIL CONSERVATION DIVISION
1220 South St. Francis Dr.
Santa Fe, NM 87505

Form C-102
Revised August 1, 2011
Submit one copy to appropriate
District Office

☒ AMENDED REPORT

Replaces C-102 dated 9/23/18
Location change

WELL LOCATION AND ACREAGE DEDICATION PLAT

¹ API Number 30-025-45349	² Pool Code 96121	³ Pool Name SWD; San Andres
⁴ Property Code	⁵ Property Name NOLAN RYAN SWD	⁶ Well Number 1
⁷ OGRID No. 372311	⁸ Operator Name Goodnight Midstream Permian, LLC	⁹ Elevation 3545.20'

¹⁰ Surface Location

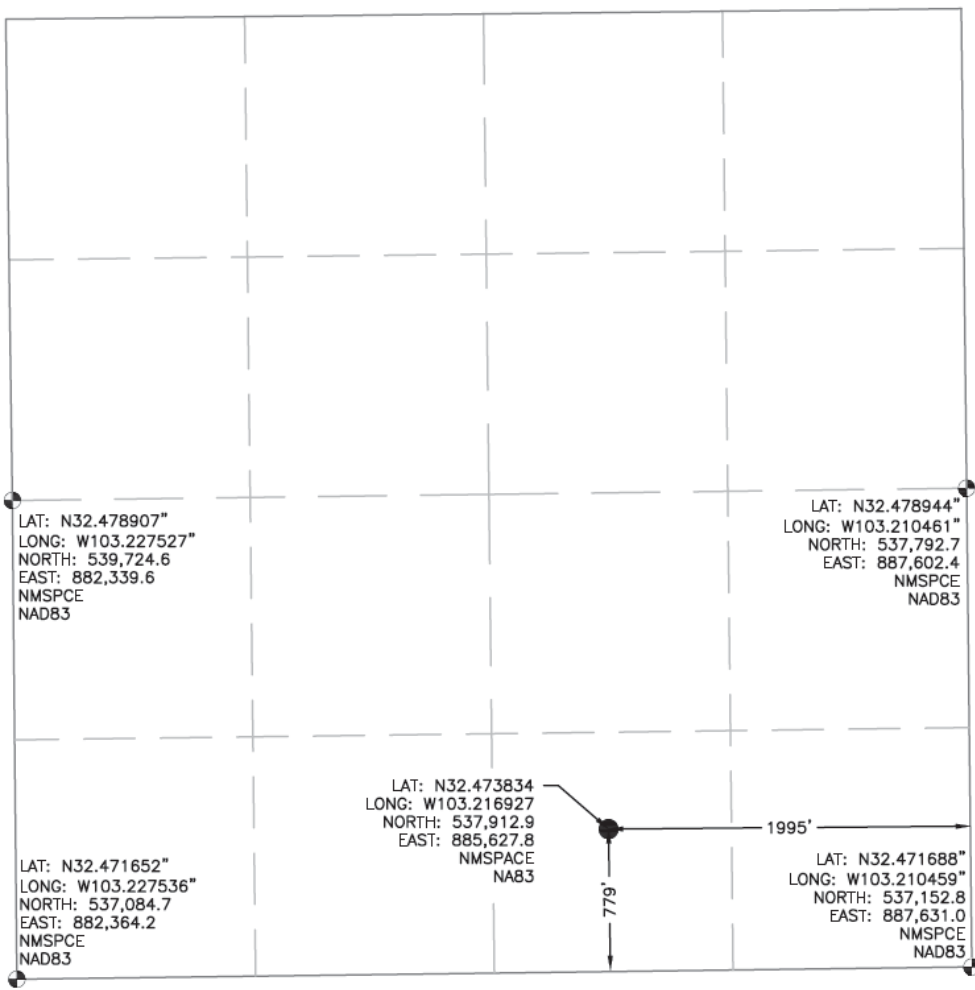
UL or lot no.	Section	Township	Range	Lot Idn	Feet from the	North/South line	Feet from the	East/West line	County
O	13	21S	36E		779'	SOUTH	1,995'	EAST	LEA

¹¹ Bottom Hole Location If Different From Surface

UL or lot no.	Section	Township	Range	Lot Idn	Feet from the	North/South line	Feet from the	East/West line	County

¹² Dedicated Acres	¹³ Joint or Infill	¹⁴ Consolidation Code	¹⁵ Order No.

No allowable will be assigned to this completion until all interests have been consolidated or a non-standard unit has been approved by the division.



¹⁷ OPERATOR CERTIFICATION

I hereby certify that the information contained herein is true and complete to the best of my knowledge and belief, and that this organization either owns a working interest or unleased mineral interest in the land including the proposed bottom hole location or has a right to drill this well at this location pursuant to a contract with an owner of such a mineral or working interest, or to a voluntary pooling agreement or a compulsory pooling order herebefore entered by the division.

Rich Rehm 3/6/19
Signature Date

Rich Rehm

Printed Name

rrehm@goodnightmidstream.com

E-mail Address


¹⁸ SURVEYOR CERTIFICATION

I hereby certify that the well location shown on this plat was plotted from field notes of actual surveys made by me or under my supervision, and that the same is true and correct to the best of my belief.

January 17, 2019

Date of Survey

Signature and Seal of Professional Surveyor:



Certificate Number