



Devon Energy Production Company LP 405 235 3611 Phone
333 West Sheridan Avenue www.devonenergy.com
Oklahoma City, OK 73102

Certificate of Ownership

I have reviewed the ownership of the oil and gas leasehold for Federal Oil & Gas Lease No. NMNM 114991 covering all of Section 17 and the N/2 of Section 20-T26S-R34E, Lea County, New Mexico, for purposes of identifying an "area of uniform ownership" as set forth in NMAC 19.15.16.15B(8) and C(7). As of this date below, the ownership in the above described lease and lands is uniform as to the mineral estate in the objective formation as provided in 19.15.16.15B(8) and C(7) NMAC.



Devon Energy Production Company, L.P.

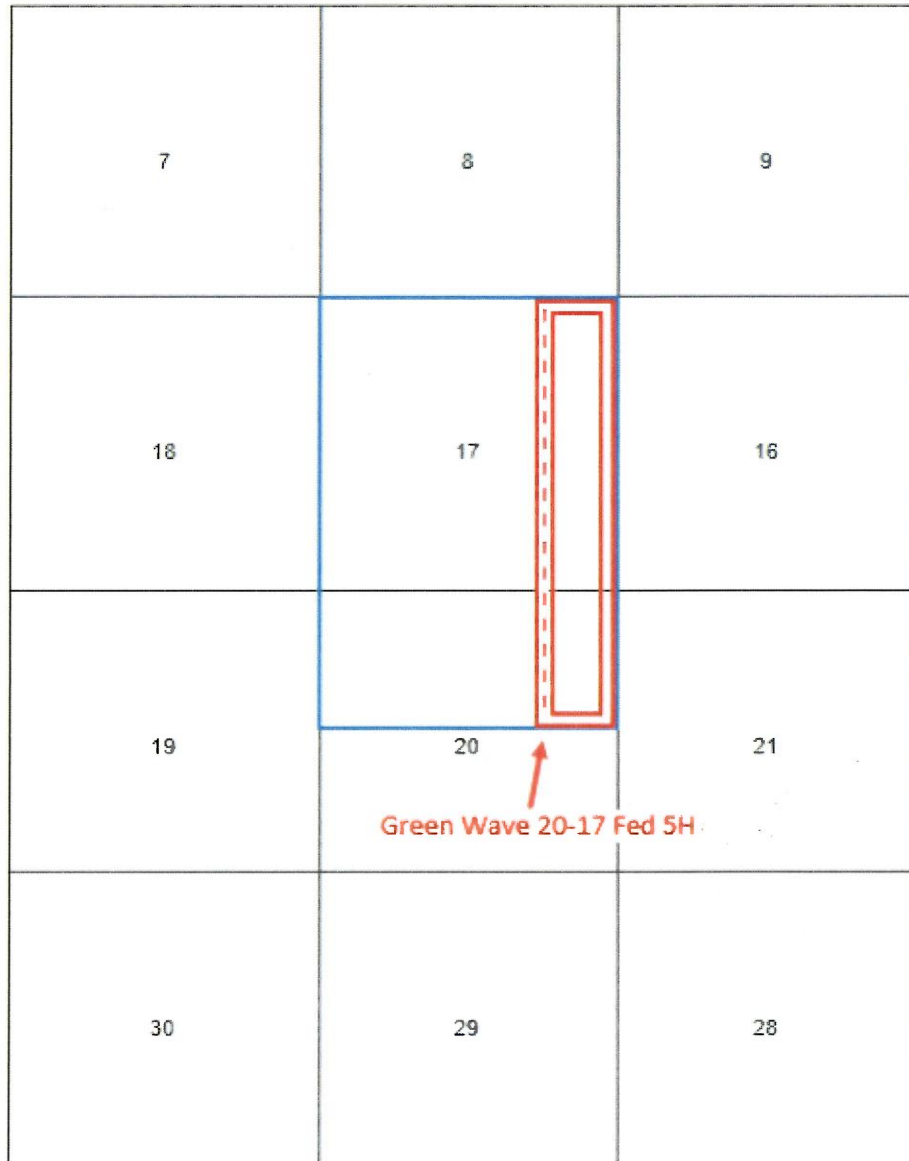
A handwritten signature in blue ink that reads "Joe Hammond". The signature is written over a horizontal line.

Joe Hammond
Land Advisor
August 15, 2019

AREA OF COMMON OWNERSHIP

Section 17: All and Section 20: N/2
Township 26 South, Range 34 East
Lea County, New Mexico
Pool Name: Bobcat Draw Upper Wolfcamp (98094)

-  Area of Common Ownership
-  Standard Horizontal Spacing Unit



District I
1625 N. French Dr., Hobbs, NM 88240
Phone: (575) 393-6161 Fax: (575) 393-0720
District II
811 S. First St., Artesia, NM 88210
Phone: (575) 748-1283 Fax: (575) 748-9720
District III
1000 Rio Brazos Road, Aztec, NM 87410
Phone: (505) 334-6178 Fax: (505) 334-6170
District IV
1220 S. St. Francis Dr., Santa Fe, NM 87505
Phone: (505) 476-3460 Fax: (505) 476-3462

State of New Mexico
Energy, Minerals & Natural Resources
OIL CONSERVATION DIVISION
1220 South St. Francis Dr.
Santa Fe, NM 87505

Form C-102
Revised August 1, 2011
Submit one copy to appropriate
District Office
 AMENDED REPORT

RECEIVED
MAY 28 2019
HOBBS OCD

WELL LOCATION AND ACREAGE DEDICATION PLAT

API Number 70-025-46017		Pool Code 98094	Pool Name BOBCAT DRAW UPR WOLFCAMP
Property Code 30884 316127	Property Name GREEN WAVE 20-17 FED		Well Number 5H
OGRID No. 6137	Operator Name DEVON ENERGY PRODUCTION COMPANY, L.P.		Elevation 3347.7

10 Surface Location

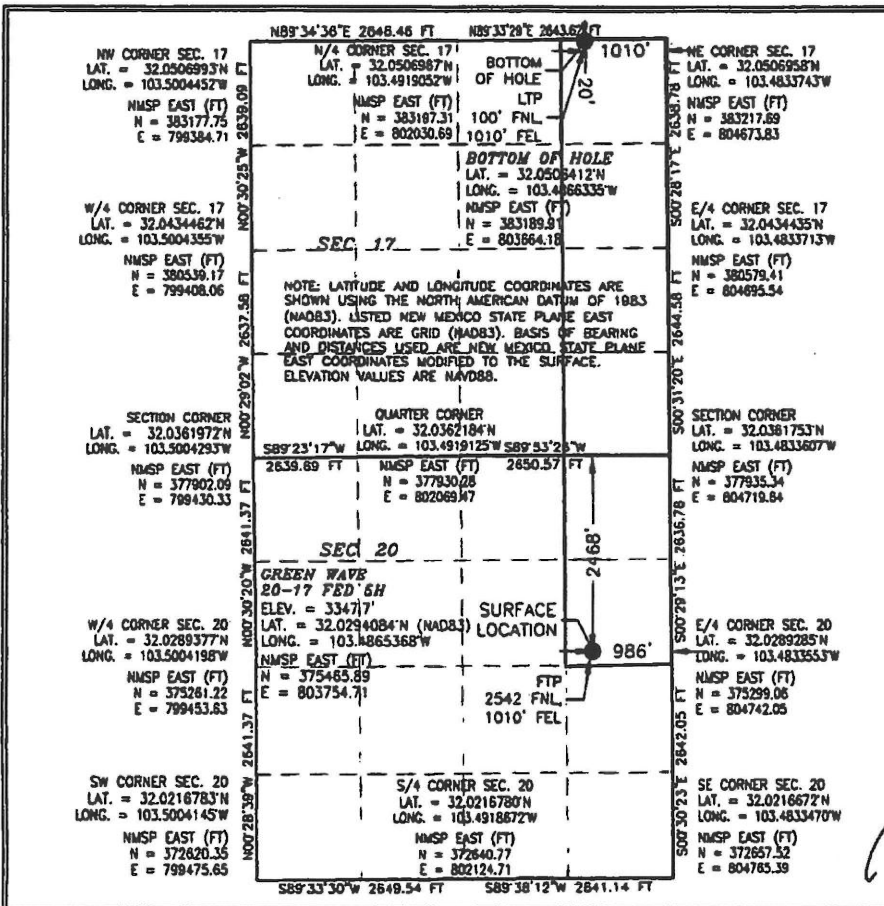
UL or lot no.	Section	Township	Range	Lot Idn	Feet from the	North/South line	Feet from the	East/West line	County
H	20	26 S	34 E		2468	NORTH	986	EAST	LEA

11 Bottom Hole Location If Different From Surface

UL or lot no.	Section	Township	Range	Lot Idn	Feet from the	North/South line	Feet from the	East/West line	County
A	17	26 S	34 E		20	NORTH	1010	EAST	LEA

Dedicated Acres	Joint or Infill	Consolidation Code	Order No.
240			

No allowable will be assigned to this completion until all interests have been consolidated or a non-standard unit has been approved by the division.



OPERATOR CERTIFICATION
I hereby certify that the information contained herein is true and complete to the best of my knowledge and belief, and that this organization either owns a working interest or unleased mineral interest in the land including the proposed bottom hole location or has a right to drill this well at this location pursuant to a contract with an owner of such a mineral or working interest, or to a voluntary pooling agreement or a compulsory pooling order heretofore entered by the division.
Rebecca Deal 10/02/2018
Signature Date
Rebecca Deal, Regulatory Analyst
Printed Name
rebecca.deal@dvn.com
E-mail Address

SURVEYOR CERTIFICATION
I hereby certify that the well location shown on this plat was plotted from field notes of actual surveys made by me or under my supervision, and that the same is true and correct to the best of my belief.
JULY 27, 2018
Date of Survey
FILIMON F. JARAMILLO
Signature and Seal of Professional Surveyor
Certificate Number: **FILIMON F. JARAMILLO, PLS 12797**
SURVEY NO. 6396

UNITED STATES
DEPARTMENT OF THE INTERIOR
BUREAU OF LAND MANAGEMENT

APPLICATION FOR PERMIT TO DRILL OR REENTER

HOBBS OCD
MAY 28 2019
RECEIVED

FORM APPROVED
OMB No. 1004-0137
Expires: January 31, 2018

1a. Type of work: <input checked="" type="checkbox"/> DRILL <input type="checkbox"/> REENTER		5. Lease Serial No. NMNM114991
1b. Type of Well: <input checked="" type="checkbox"/> Oil Well <input type="checkbox"/> Gas Well <input type="checkbox"/> Other		6. If Indian, Allottee or Tribe Name
1c. Type of Completion: <input type="checkbox"/> Hydraulic Fracturing <input checked="" type="checkbox"/> Single Zone <input type="checkbox"/> Multiple Zone		7. If Unit or CA Agreement, Name and No.
2. Name of Operator DEVON ENERGY PRODUCTION COMPANY LP (6037)		8. Lease Name and Well No. GREEN WAVE 20-17 FEDERAL 5H (316127)
3a. Address 333 West Sheridan Avenue Oklahoma City OK 73102	3b. Phone No. (include area code) (800)583-3866	9. API Well No. 32-025-46017 (98094)
4. Location of Well (Report location clearly and in accordance with any State requirements. *) At surface SENE / 2468 FNL / 986 FEL / LAT 32.0294084 / LONG -103.4865368 At proposed prod. zone NENE / 20 FNL / 1010 FEL / LAT 32.0506412 / LONG -103.4866335		10. Field and Pool, or Exploratory BOBCAT DRAW UPPER WOLFCAMP
11. Sec., T, R, M, or Blk. and Survey or Area SEC 20 / T26S / R34E / NMP		
14. Distance in miles and direction from nearest town or post office*	12. County or Parish LEA	13. State NM
15. Distance from proposed* location to nearest property or lease line, ft. (Also to nearest drig. unit line, if any) 986 feet	16. No of acres in lease 1880	17. Spacing Unit dedicated to this well 240
18. Distance from proposed location* to nearest well, drilling, completed, applied for, on this lease, ft. 649 feet	19. Proposed Depth 12890 feet / 20674 feet	20. BLM/BIA Bond No. in file FED: CO1104
21. Elevations (Show whether DF, KDB, RT, GL, etc.) 3348 feet	22. Approximate date work will start* 08/25/2019	23. Estimated duration 45 days
24. Attachments		

The following, completed in accordance with the requirements of Onshore Oil and Gas Order No. 1, and the Hydraulic Fracturing rule per 43 CFR 3162.3-3 (as applicable)

- | | |
|--|---|
| 1. Well plat certified by a registered surveyor. | 4. Bond to cover the operations unless covered by an existing bond on file (see Item 20 above). |
| 2. A Drilling Plan. | 5. Operator certification. |
| 3. A Surface Use Plan (if the location is on National Forest System Lands, the SUPO must be filed with the appropriate Forest Service Office): | 6. Such other site specific information and/or plans as may be requested by the BLM. |

25. Signature (Electronic Submission)	Name (Printed/Typed) Rebecca Deal / Ph: (405)228-8429	Date 10/09/2018
Title Regulatory Compliance Professional		
Approved by (Signature) (Electronic Submission)	Name (Printed/Typed) Cody Layton / Ph: (575)234-5959	Date 02/22/2019
Title Assistant Field Manager Lands & Minerals Office CARLSBAD		

Application approval does not warrant or certify that the applicant holds legal or equitable title to those rights in the subject lease which would entitle the applicant to conduct operations thereon.
Conditions of approval, if any, are attached.

Title 18 U.S.C. Section 1001 and Title 43 U.S.C. Section 1212, make it a crime for any person knowingly and willfully to make to any department or agency of the United States any false, fictitious or fraudulent statements or representations as to any matter within its jurisdiction.

GCP Rec 05/28/19

APPROVED WITH CONDITIONS

KZ
05/28/19
REQUIRES NSL

(Continued on page 2)

Approval Date: 02/22/2019

*(Instructions on page 2)