

Submit 1 Copy To Appropriate District Office
District I – (575) 393-6161
1625 N. French Dr., Hobbs, NM 88240
District II – (575) 748-1283
811 S. First St., Artesia, NM 88210
District III – (505) 334-6178
1000 Rio Brazos Rd., Aztec, NM 87410
District IV – (505) 476-3460
1220 S. St. Francis Dr., Santa Fe, NM 87505

State of New Mexico
Energy, Minerals and Natural Resources

Form C-103
Revised July 18, 2013

OIL CONSERVATION DIVISION
1220 South St. Francis Dr.
Santa Fe, NM 87505

WELL API NO. 30-025-47475
5. Indicate Type of Lease STATE <input type="checkbox"/> FEE <input checked="" type="checkbox"/>
6. State Oil & Gas Lease No.
7. Lease Name or Unit Agreement Name Combo Fee
8. Well Number 01H
9. OGRID Number 371682
10. Pool name or Wildcat 7500 (Bronco-San Andres South)

SUNDRY NOTICES AND REPORTS ON WELLS
(DO NOT USE THIS FORM FOR PROPOSALS TO DRILL OR TO DEEPEN OR PLUG BACK TO A DIFFERENT RESERVOIR. USE "APPLICATION FOR PERMIT" (FORM C-101) FOR SUCH PROPOSALS.)
1. Type of Well: Oil Well ☒ Gas Well ☒ Other **Re-complete as Horizontal well.**

2. Name of Operator
STEWART ENERGY II, LLC

3. Address of Operator
2600 Dallas Parkway Frisco, TX 75034

4. Well Location
Unit Letter_P: 667 feet from the S line and 359 feet from the E line
Section 15 Township 13S Range 38E NMPM County Lea

11. Elevation (Show whether DR, RKB, RT, GR, etc.)
3803 GR

12. Check Appropriate Box to Indicate Nature of Notice, Report or Other Data

NOTICE OF INTENTION TO:

PERFORM REMEDIAL WORK ☐ PLUG AND ABANDON ☐
TEMPORARILY ABANDON ☐ CHANGE PLANS ☒
PULL OR ALTER CASING ☐ MULTIPLE COMPL ☐
DOWNHOLE COMMINGLE ☐
CLOSED-LOOP SYSTEM ☐
OTHER: ☐

SUBSEQUENT REPORT OF:

REMEDIAL WORK ☐ ALTERING CASING ☐
COMMENCE DRILLING OPNS. ☐ P AND A ☐
CASING/CEMENT JOB ☐
OTHER: ☐

13. Describe proposed or completed operations. (Clearly state all pertinent details, and give pertinent dates, including estimated date of starting any proposed work). SEE RULE 19.15.7.14 NMAC. For Multiple Completions: Attach wellbore diagram of proposed completion or recompletion.

SE II plans on re-entering well and re-complete as a Horizontal Well. Per instructions from Paul Kautz will submit final survey with C-104. C-103's will be submitted for final production string and completion.

Attachments: C-102 for lateral, drilling program description, surface casing pressure test chart and calibration.

Spud Date: Nov 10, 2020 Rig Release Date:

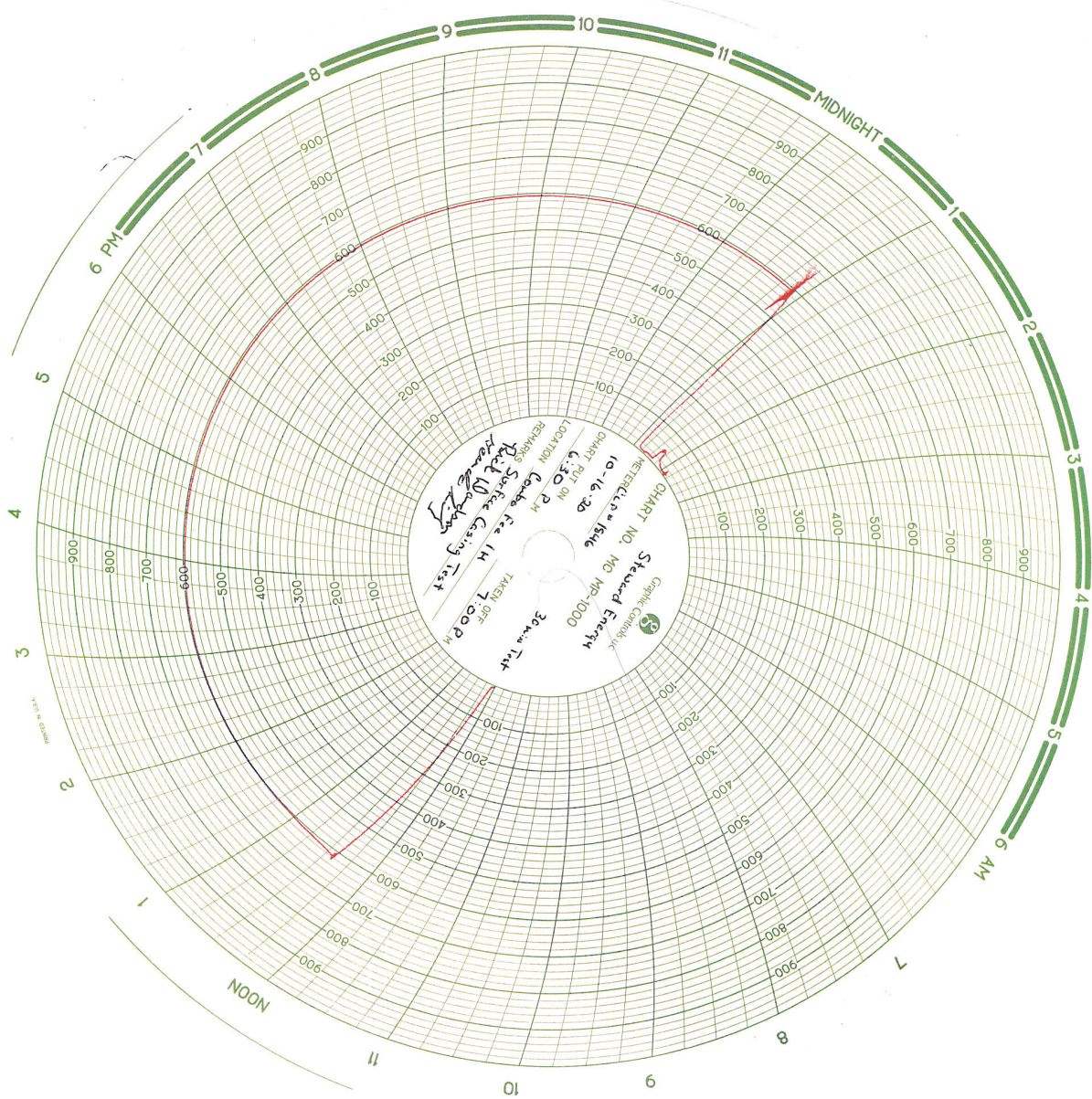
I hereby certify that the information above is true and complete to the best of my knowledge and belief.

SIGNATURE W Price TITLE Consultant for SEII DATE Oct 24, 2020

Type or print name Wayne Price_Price LLC E-mail address: wayneprice@Q.com PHONE: 505-715-2809

For State Use Only

APPROVED BY: P Kautz TITLE DATE 11/04/2020
Conditions of Approval (if any):



D & L Meters & Instrument Service, Inc.

Lovington, NM 88260
P.O. Box 1621
Office: (575) 396-3715
Fax: (575) 396-5812




Date: Wednesday, August 12, 2020

Invoice # _____

Certification of Pressure Recorder Test:

Company:	CRAIN HOT OIL
Unit:	
Model:	CHARTS LTD 12"
Pressure Rating:	1000#
Serial #:	CLP 1846

This Pressure Recorder was tested at midrange for accuracy and verified within +5% and -5% for a 1000# pressure element.


Jesse Arenivas, Technician

SER NO. CLP 1846

S.W.P.

D.P. RANGE

STATIC PR. RANGE 1000

RANGE SPRING
MATERIAL

STATIC TUBE MATERIAL

CLOCK ROT'N

prog

VOLTS

CYCLES


CHART NO.

BELLOWS
MATERIAL

BELLOWS FILL LIQUID

FLOW RANGE

METER FACTOR



Charts LTD

2031 Trade Drive

Midland, Texas

432-697-7801

Gas Measurement Services