

District I
1625 N. French Dr., Hobbs, NM 88240
District II
1301 W. Grand Avenue, Artesia, NM 88210
District III
1000 Rio Brazos Rd., Aztec, NM 87410
District IV
1220 S. St. Francis Dr., Santa Fe, NM 87505

State of New Mexico
Energy, Minerals & Natural Resources
HOBBS OGD

Form C-104
Reformatted July 20, 2001

Submit to Appropriate District Office
5 Copies

JAN 10 2013

Oil Conservation Division
1220 South St. Francis Dr.
Santa Fe, NM 87505

☐ AMENDED REPORT

I. REQUEST FOR ALLOWABLE AND AUTHORIZATION TO TRANSPORT

¹ Operator name and Address Yale E. Key, Inc. dba Key Energy Services, Inc. P.O. Box 2040 Hobbs, NM 88241		² OGRID Number 19797
		³ Reason for Filing Code/ Effective Date Sale Skim Oil 06/22/2012 175.78 bbls
⁴ API Number 30 - 025-04861	⁵ Pool Name SWD Seven Rivers Queen	⁶ Pool Code 96132
⁷ Property Code 28844	⁸ Property Name Atha SWD--	⁹ Well Number 1

II. ¹⁰ Surface Location

UL or lot no. M	Section 31	Township 21S	Range 36E	Lot.Idn	Feet from the 660 FT	North/South Line SOUTH	Feet from the 660 FT	East/West line WEST	County Lea
--------------------	---------------	-----------------	--------------	---------	-------------------------	---------------------------	-------------------------	------------------------	---------------

¹¹ Bottom Hole Location

UL or lot no.	Section	Township	Range	Lot Idn	Feet from the	North/South line	Feet from the	East/West line	County
¹² Lse Code F	¹³ Producing Method Code SWD	¹⁴ Gas Connection Date	¹⁵ C-129 Permit Number	¹⁶ C-129 Effective Date	¹⁷ C-129 Expiration Date				

III. Oil and Gas Transporters

¹⁸ Transporter OGRID	¹⁹ Transporter Name and Address	²⁰ POD	²¹ O/G	²² POD ULSTR Location and Description
259261	ANDREWS TRUCKING, INC 10 DESTA DR, STE. 130 E MIDLAND, TX 79705 432-618-8873	2809181	O	

IV. Produced Water

²³ POD	²⁴ POD ULSTR Location and Description
-------------------	--

V. Well Completion Data

²⁵ Spud Date	²⁶ Ready Date	²⁷ TD	²⁸ PBTD	²⁹ Perforations	³⁰ DHC, MC
³¹ Hole Size	³² Casing & Tubing Size	³³ Depth Set	³⁴ Sacks Cement		

VI. Well Test Data

³⁵ Date New Oil	³⁶ Gas Delivery Date	³⁷ Test Date	³⁸ Test Length	³⁹ Tbg. Pressure	⁴⁰ Csg. Pressure
⁴¹ Choke Size	⁴² Oil	⁴³ Water	⁴⁴ Gas	⁴⁵ AOF	⁴⁶ Test Method

⁴⁷ I hereby certify that the rules of the Oil Conservation Division have been complied with and that the information given above is true and complete to the best of my knowledge and belief. Signature: <i>Sandy Trujillo</i>		OIL CONSERVATION DIVISION Approved by: <i>Maley Brown</i>	
Printed name: Sandy Trujillo		Title: COMPLIANCE OFFICER	
Title: Clerk		Approval Date: 1/11/2013	
Date: 06/22/2012	(575) 394-2581		

**CRUDE OIL RUN TICKET**

UN 1267	PETROLEUM CRUDE OIL, 3	PG1
UN 1268	PETROLEUM PRODUCTS, N.O.S., 3	PG1
OTHER		

EMERGENCY CONTACT: Andrews Trucking, Inc.
877-428-4645

CONFIRMATION #: 28137

TICKET #: 0151784

TANK #: 1

TANK SIZE: 250

TANK Height: 8' 0" 0/4

OPERATOR:

LEASE NAME: Atha SWD

LEASE: 10135

BLM/FEDERAL #:

STATE CODE: NM

LEGAL DESC:

COUNTY: Lea

SHIPPER /

TRANSPORTER: Andrews Trucking Inc.

DESTINATION: 10001 AOB Plant

	DATE	TIME	OIL LEVEL FT IN FRACT	TANK TEMP	BS&W BOTTOMS FT IN FRACT
OPEN	6/22/2012	22:52	7' 0" 2/4	88.0	0' 0" 0/4
CLOSE	6/22/2012	23:40	1' 5" 0/4	88.0	0' 0" 0/4
--OBSERVED--			GRAVITY	S&W %	
GRAVITY		TEMP	at 60 DegF	(fraction)	
46.4		88.0	43.8	0.10000	
EST GOV BBLS:				175.78	
EST GSV BBLS:				173.20	
EST NSV BBLS:				173.02	

SEAL OFF:

SEAL ON:

NOTES:

Driver 1064 Mike Haley Truck #: 1022 Trailer #: 2022

"This is to certify that the above named materials are properly classified, described, packaged, marked and labeled and are in the applicable condition for transportation according to the applicable regulations of the Department of Transportation. Subject to section 7 of the terms and conditions of the terms and conditions of the applicable bill of lading, if this shipment is to be delivered to the consignee without recourse of the consignor, the consignor shall sign the following statement. The carrier shall not make delivery of this shipment with payment of freight and all other lawful charges."

(REFERENCE ERG FOR EMERGENCY RESPONSE INFORMATION)

CARRIER REPRESENTATIVE:

Accepted By:

District I
1625 N. French Dr., Hobbs, NM 88240
District II
1301 W. Grand Avenue, Artesia, NM 88210
District III
1000 Rio Brazos Rd., Aztec, NM 87410
District IV
1220 S. St. Francis Dr., Santa Fe, NM 87505

State of New Mexico
Energy, Minerals & Natural Resources

Form C-104
Reformatted July 20, 2001

Oil Conservation Division
1220 South St. Francis Dr.
Santa Fe, NM 87505

Submit to Appropriate District Office
5 Copies

☐ AMENDED REPORT

I. REQUEST FOR ALLOWABLE AND AUTHORIZATION TO TRANSPORT

¹ Operator name and Address Yale E. Key, Inc. dba Key Energy Services, Inc. P.O. Box 2040 Hobbs, NM 88241		² OGRID Number 19797
		³ Reason for Filing Code/ Effective Date Sale Skim Oil 06/27/2012 180.34 bbls
⁴ API Number 30 - 025-04861	⁵ Pool Name SWD Seven Rivers Queen	
⁶ Pool Code 96132		
⁷ Property Code 28844	⁸ Property Name Atha SWD--	⁹ Well Number 1

II. ¹⁰ Surface Location

UL or lot no. M	Section 31	Township 21S	Range 36E	Lot.Idn	Feet from the 660 FT	North/South Line SOUTH	Feet from the 660 FT	East/West line WEST	County Lea
--------------------	---------------	-----------------	--------------	---------	-------------------------	---------------------------	-------------------------	------------------------	---------------

¹¹ Bottom Hole Location

UL or lot no.	Section	Township	Range	Lot Idn	Feet from the	North/South line	Feet from the	East/West line	County
¹² Lse Code F	¹³ Producing Method Code SWD	¹⁴ Gas Connection Date	¹⁵ C-129 Permit Number	¹⁶ C-129 Effective Date	¹⁷ C-129 Expiration Date				

III. Oil and Gas Transporters

¹⁸ Transporter OGRID	¹⁹ Transporter Name and Address	²⁰ POD	²¹ O/G	²² POD ULSTR Location and Description
259261	ANDREWS TRUCKING, INC 10 DESTA DR, STE. 130 E MIDLAND TX 79705 432-618-8873	2809181	O	

IV. Produced Water

²³ POD	²⁴ POD ULSTR Location and Description
-------------------	--

V. Well Completion Data

²⁵ Spud Date	²⁶ Ready Date	²⁷ TD	²⁸ PBTD	²⁹ Perforations	³⁰ DHC, MC
³¹ Hole Size	³² Casing & Tubing Size	³³ Depth Set	³⁴ Sacks Cement		

VI. Well Test Data

³⁵ Date New Oil	³⁶ Gas Delivery Date	³⁷ Test Date	³⁸ Test Length	³⁹ Tbg. Pressure	⁴⁰ Csg. Pressure
⁴¹ Choke Size	⁴² Oil	⁴³ Water	⁴⁴ Gas	⁴⁵ AOF	⁴⁶ Test Method

⁴⁷ I hereby certify that the rules of the Oil Conservation Division have been complied with and that the information given above is true and complete to the best of my knowledge and belief.

Signature: *Sandy Trujillo*

Printed name:
Sandy Trujillo

Title:
Clerk

Date:
06/28/2012

(575) 394-2581

OIL CONSERVATION DIVISION

Approved by:

Maureen Brown

Title:

COMPLIANCE OFFICER

Approval Date:

1/11/2013

**CRUDE OIL RUN TICKET**

UN 1267	PETROLEUM CRUDE OIL, 3	PG1
UN 1268	PETROLEUM PRODUCTS, N.O.S., 3	PG1
OTHER		

EMERGENCY CONTACT: Andrews Trucking, Inc.
877-428-4645

CONFIRMATION #: 28440

TICKET #: 0200803

TANK #: 1

TANK SIZE: 250

TANK Height: 8' 0" 0/4

OPERATOR :

LEASE NAME : Atha SWD

LEASE : 10135

BLM/FEDERAL #:

STATE CODE : NM

LEGAL DESC :

COUNTY : Lea

SHIPPER /

TRANSPORTER : Andrews Trucking Inc.

DESTINATION : 10020 Andrews1

	DATE	TIME	OIL LEVEL FT IN FRACT	TANK TEMP	BS&W BOTTOMS FT IN FRACT
OPEN	6/27/2012	07:53	7' 2" 3/4	89.0	0' 4" 0/4
CLOSE	6/27/2012	08:21	1' 5" 2/4	89.0	0' 4" 0/4
---OBSERVED---			GRAVITY	S&W %	
GRAVITY	TEMP		at 60 DegF	(fraction)	
45.0	87.0		42.6	0.20000	

EST GOV BBLS: 180.34

EST GSV BBLS: 177.61

EST NSV BBLS: 177.26

SEAL OFF: LOCK

SEAL ON: LOCK

NOTES:

OD 220931

Driver 1029 Travis Owens Truck #: 1014 Trailer #: 2014

"This is to certify that the above named materials are properly classified, described, packaged, marked and labeled and are in the applicable condition for transportation according to the applicable regulations of the Department of Transportation. Subject to section 7 of the terms and conditions of the terms and conditions of the applicable bill of lading, if this shipment is to be delivered to the consignee without recourse of the consignor, the consignor shall sign the following statement. The carrier shall not make delivery of this shipment with payment of freight and all other lawful charges."

(REFERENCE ERG FOR EMERGENCY RESPONSE INFORMATION)

CARRIER REPRESENTATIVE:

Accepted By:

District I
1625 N. French Dr., Hobbs, NM 88240

District II
1301 W. Grand Avenue, Artesia, NM 88210

District III
1000 Rio Brazos Rd., Aztec, NM 87410

District IV
1220 S. St. Francis Dr., Santa Fe, NM 87505

State of New Mexico
Energy, Minerals & Natural Resources

Form C-104
Reformatted July 20, 2001

Oil Conservation Division

1220 South St. Francis Dr.

Santa Fe, NM 87505

Submit to Appropriate District Office

5 Copies

☐ AMENDED REPORT

I. REQUEST FOR ALLOWABLE AND AUTHORIZATION TO TRANSPORT

¹ Operator name and Address Yale E. Key, Inc. dba Key Energy Services, Inc. P.O. Box 2040 Hobbs, NM 88241		² OGRID Number 19797
		³ Reason for Filing Code/ Effective Date Sale Skim Oil 08/05/2012 170.57 bbls
⁴ API Number 30 - 025-04861	⁵ Pool Name SWD Seven Rivers Queen	⁶ Pool Code 96132
⁷ Property Code 28844	⁸ Property Name Atha SWD--	⁹ Well Number 1

II. ¹⁰ Surface Location

Ul or lot no. M	Section 31	Township 21S	Range 36E	Lot.Idn	Feet from the 660 FT	North/South Line SOUTH	Feet from the 660 FT	East/West line WEST	County Lea
--------------------	---------------	-----------------	--------------	---------	-------------------------	---------------------------	-------------------------	------------------------	---------------

¹¹ Bottom Hole Location

UL or lot no.	Section	Township	Range	Lot Idn	Feet from the	North/South line	Feet from the	East/West line	County
¹² Lse Code F	¹³ Producing Method Code SWD	¹⁴ Gas Connection Date	¹⁵ C-129 Permit Number	¹⁶ C-129 Effective Date	¹⁷ C-129 Expiration Date				

III. Oil and Gas Transporters

¹⁸ Transporter OGRID	¹⁹ Transporter Name and Address	²⁰ POD	²¹ O/G	²² POD ULSTR Location and Description
259261	ANDREWS TRUCKING, INC 10 DESTA DR, STE. 130 E MIDLAND, TX 79705 432-618-8873	2809181	O	

IV. Produced Water

²³ POD	²⁴ POD ULSTR Location and Description
-------------------	--

V. Well Completion Data

²⁵ Spud Date	²⁶ Ready Date	²⁷ TD	²⁸ PBTD	²⁹ Perforations	³⁰ DHC, MC
³¹ Hole Size	³² Casing & Tubing Size	³³ Depth Set	³⁴ Sacks Cement		

VI. Well Test Data

³⁵ Date New Oil	³⁶ Gas Delivery Date	³⁷ Test Date	³⁸ Test Length	³⁹ Tbg. Pressure	⁴⁰ Csg. Pressure
⁴¹ Choke Size	⁴² Oil	⁴³ Water	⁴⁴ Gas	⁴⁵ AOF	⁴⁶ Test Method

⁴⁷ I hereby certify that the rules of the Oil Conservation Division have been complied with and that the information given above is true and complete to the best of my knowledge and belief.

Signature:

Printed name:
Sandy Trujillo

Title:
Clerk

Date:
08/05/2012

(575) 394-2581

OIL CONSERVATION DIVISION

Approved by:

Title:

Approval Date:

COMPLIANCE OFFICER

1/11/2013

High Sierra
Crude Oil and Marketing LLC
6075 W. CR 19
Fort Lupton, CO 80671
OKC: 405-418-7100

Page 1 of 1

CRUDE OIL RUN TICKET

UN 1267 PETROLEUM CRUDE OIL, 3 PG1
UN 1268 PETROLEUM PRODUCTS, N.O.S., 3 PG1
OTHER

**EMERGENCY CONTACT: Andrews Trucking, Inc.
877-428-4645**

CONFIRMATION #: 31740

TICKET #: 0200927

TANK #: 1

TANK SIZE: 250

TANK Height: 8' 0" 0/4

OPERATOR:

LEASE NAME: Atha SWD

LEASE: 10135

BLM/FEDERAL #:

STATE CODE: NM

LEGAL DESC:

COUNTY: Lea

SHIPPER /

TRANSPORTER: Andrews Trucking Inc.

DESTINATION: 10001 AOB Plant

	DATE	TIME	OIL LEVEL FT IN FRACT	TANK BS&W BOTTOMS TEMP FT IN FRACT
OPEN	8/5/2012	08:00	6' 10" 3/4	87.0 0' 4" 0/4
CLOSE	8/5/2012	08:35	1' 5" 1/4	87.0 0' 4" 0/4
---OBSERVED---				
GRAVITY		TEMP	GRAVITY at 60 DegF	S&W % (fraction)
44.8		86.0	42.5	1.00000

EST GOV BBLs: 170.57

EST GSV BBLs: 168.18

EST NSV BBLs: 166.50

SEAL OFF: 004201

SEAL ON: 37776

NOTES:

ALL INFO ON TICKET IS CORRECT. TANK STRAPING ARE WRONG IT
SHOULD BE AROUND 180.89 BBLs OD 231053

Driver 1029 Travis Owens Truck #: 1014 Trailer #: 2014

"This is to certify that the above named materials are properly classified, described, packaged, marked and labeled and are in the applicable condition for transportation according to the applicable regulations of the Department of Transportation. Subject to section 7 of the terms and conditions of the terms and conditions of the applicable bill of lading. If this shipment is to be delivered to the consignee without recourse of the consignor, the consignor shall sign the following statement. The carrier shall not make delivery of this shipment with payment of freight and all other lawful charges."

(REFERENCE ERG FOR EMERGENCY RESPONSE INFORMATION)

CARRIER REPRESENTATIVE:

TQ

Accepted By:

John [Signature]

District I
1625 N. French Dr., Hobbs, NM 88240
District II
1301 W. Grand Avenue, Artesia, NM 88210
District III
1000 Rio Brazos Rd., Aztec, NM 87410
District IV
1220 S. St. Francis Dr., Santa Fe, NM 87505

State of New Mexico
Energy, Minerals & Natural Resources

Form C-104
Reformatted July 20, 2001

Oil Conservation Division
1220 South St. Francis Dr.
Santa Fe, NM 87505

Submit to Appropriate District Office
5 Copies

☐ AMENDED REPORT

I. REQUEST FOR ALLOWABLE AND AUTHORIZATION TO TRANSPORT

¹ Operator name and Address Yale E. Key, Inc. dba Key Energy Services, Inc. P.O. Box 2040 Hobbs, NM 88241		² OGRID Number 19797
		³ Reason for Filing Code/ Effective Date Sale Skim Oil 08/17/2012 184.94 bbls
⁴ API Number 30 - 025-04861	⁵ Pool Name SWD Seven Rivers Queen	⁶ Pool Code 96132
⁷ Property Code 28844	⁸ Property Name Atha SWD--	⁹ Well Number 1

II. ¹⁰ Surface Location

UL or lot no. M	Section 31	Township 21S	Range 36E	Lot.Idn	Feet from the 660.FT	North/South Line SOUTH	Feet from the 660 FT	East/West line WEST	County Lea
--------------------	---------------	-----------------	--------------	---------	-------------------------	---------------------------	-------------------------	------------------------	---------------

¹¹ Bottom Hole Location

UL or lot no.	Section	Township	Range	Lot Idn	Feet from the	North/South line	Feet from the	East/West line	County
¹² Lse Code F	¹³ Producing Method Code SWD	¹⁴ Gas Connection Date	¹⁵ C-129 Permit Number	¹⁶ C-129 Effective Date	¹⁷ C-129 Expiration Date				

III. Oil and Gas Transporters

¹⁸ Transporter OGRID	¹⁹ Transporter Name and Address	²⁰ POD	²¹ O/G	²² POD ULSTR Location and Description
259261	ANDREWS TRUCKING, INC 10 DESTA DR, STE. 130 E MIDLAND, TX 79705 432-618-8873	2809181	O	

IV. Produced Water

²³ POD	²⁴ POD ULSTR Location and Description
-------------------	--

V. Well Completion Data

²⁵ Spud Date	²⁶ Ready Date	²⁷ TD	²⁸ PBTD	²⁹ Perforations	³⁰ DHC, MC
³¹ Hole Size	³² Casing & Tubing Size	³³ Depth Set	³⁴ Sacks Cement		

VI. Well Test Data

³⁵ Date New Oil	³⁶ Gas Delivery Date	³⁷ Test Date	³⁸ Test Length	³⁹ Tbg. Pressure	⁴⁰ Csg. Pressure
⁴¹ Choke Size	⁴² Oil	⁴³ Water	⁴⁴ Gas	⁴⁵ AOF	⁴⁶ Test Method
⁴⁷ I hereby certify that the rules of the Oil Conservation Division have been complied with and that the information given above is true and complete to the best of my knowledge and belief. Signature: <i>Sandy Trujillo</i>			OIL CONSERVATION DIVISION Approved by: <i>Maley Brown</i> Title: COMPLIANCE OFFICER Approval Date: <i>1/11/2013</i>		
Printed name: Sandy Trujillo					
Title: Clerk					
Date: 08/17/2012		(575) 394-2581			

High Sierra
Crude Oil and Marketing LLC
6075 W. CR 19
Fort Lupton, CO 80671
OKC: 405-418-7100

Page 1 of 1

UN 1267
UN 1268
OTHER

CRUDE OIL RUN TICKET
PETROLEUM CRUDE OIL, 3 PG1
PETROLEUM PRODUCTS, N.O.S., 3 PG1

EMERGENCY CONTACT: Hazmat Response Inc:
800-229-5252

CONFIRMATION #: 32823

TICKET #: 0200956

TANK #: 1

TANK SIZE: 264

TANK Height: 8' 0" 0/4

OPERATOR:

LEASE NAME: Atha SWD

LEASE: 10135

BLM/FEDERAL #:

STATE CODE: NM

LEGAL DESC:

COUNTY: Lea

SHIPPER /

TRANSPORTER: High Sierra

DESTINATION: 10001 AOB Plant

	DATE	TIME	OIL LEVEL FT IN FRACT	TEMP	TANK BS&W BOTTOMS FT IN FRACT
OPEN	8/17/2012	08:22	7' 1" 1/4	83.0	0' 4" 0/4
CLOSE	8/17/2012	08:48	1' 6" 0/4	83.0	0' 4" 0/4
---OBSERVED---			GRAVITY	S&W %	
GRAVITY		TEMP	at 60 DegF	(fraction)	
47.6		83.0	45.4	0.10000	

EST GOV BBLs: 184.94

EST GSV BBLs: 182.66

EST NSV BBLs: 182.48

SEAL OFF: 37776

SEAL ON: 37797

NOTES:

OD 223353

Driver 1029 Travis Owens Truck #: 1014 Trailer #: 2014

"This is to certify that the above named materials are properly classified, described, packaged, marked and labeled and are in the applicable condition for transportation according to the applicable regulations of the Department of Transportation. Subject to section 7 of the terms and conditions of the terms and conditions of the applicable bill of lading. If this shipment is to be delivered to the consignee without recourse of the consignor, the consignor shall sign the following statement. The carrier shall not make delivery of this shipment with payment of freight and all other lawful charges."

(REFERENCE ERG FOR EMERGENCY RESPONSE INFORMATION)

CARRIER REPRESENTATIVE:

T D

Accepted By:

John [Signature]

District I
1625 N. French Dr., Hobbs, NM 88240
District II
1301 W. Grand Avenue, Artesia, NM 88210
District III
1000 Rio Brazos Rd., Aztec, NM 87410
District IV
1220 S. St. Francis Dr., Santa Fe, NM 87505

State of New Mexico
Energy, Minerals & Natural Resources

Form C-104
Reformatted July 20, 2001

Oil Conservation Division
1220 South St. Francis Dr.
Santa Fe, NM 87505

HOBBS OCD

JAN 11 2013

Submit to Appropriate District Office
5 Copies

☐ AMENDED REPORT

I. REQUEST FOR ALLOWABLE AND AUTHORIZATION TO TRANSPORT

¹ Operator name and Address Yale E. Key, Inc. dba Key Energy Services, Inc. P.O. Box 2040 Hobbs, NM 88241		² OGRID Number 19797
		³ Reason for Filing Code/ Effective Date Sale Skim Oil 09/17/2012 180.81 bbls
⁴ API Number 30 - 025-04861	⁵ Pool Name SWD Seven Rivers Queen	⁶ Pool Code 96132
⁷ Property Code 28844	⁸ Property Name Atha SWD--	⁹ Well Number 1

II. ¹⁰ Surface Location

UL or lot no. M	Section 31	Township 21S	Range 36E	Lot Idn	Feet from the 660 FT	North/South Line SOUTH	Feet from the 660 FT	East/West line WEST	County Lea
--------------------	---------------	-----------------	--------------	---------	-------------------------	---------------------------	-------------------------	------------------------	---------------

¹¹ Bottom Hole Location

UL or lot no.	Section	Township	Range	Lot Idn	Feet from the	North/South line	Feet from the	East/West line	County
¹² Lse Code F	¹³ Producing Method Code SWD	¹⁴ Gas Connection Date	¹⁵ C-129 Permit Number	¹⁶ C-129 Effective Date	¹⁷ C-129 Expiration Date				

III. Oil and Gas Transporters

¹⁸ Transporter OGRID	¹⁹ Transporter Name and Address	²⁰ POD	²¹ O/G	²² POD ULSTR Location and Description
259261	ANDREWS TRUCKING, INC 10 DESTA DR, STE. 130 E MIDLAND, TX 79705 432-618-8873	2809181	O	

IV. Produced Water

²³ POD	²⁴ POD ULSTR Location and Description
-------------------	--

V. Well Completion Data

²⁵ Spud Date	²⁶ Ready Date	²⁷ TD	²⁸ PBTD	²⁹ Perforations	³⁰ DHC, MC
³¹ Hole Size	³² Casing & Tubing Size	³³ Depth Set	³⁴ Sacks Cement		

VI. Well Test Data

³⁵ Date New Oil	³⁶ Gas Delivery Date	³⁷ Test Date	³⁸ Test Length	³⁹ Tbg. Pressure	⁴⁰ Csg. Pressure
⁴¹ Choke Size	⁴² Oil	⁴³ Water	⁴⁴ Gas	⁴⁵ AOF	⁴⁶ Test Method

⁴⁷ I hereby certify that the rules of the Oil Conservation Division have been complied with and that the information given above is true and complete to the best of my knowledge and belief.

Signature: *Sandy Trujillo*

Printed name:
Sandy Trujillo

Title:
Clerk

Date:
09/17/2012

(575) 394-2581

OIL CONSERVATION DIVISION

Approved by:

Mailey Brown

Title:

COMPLIANCE OFFICER

Approval Date:

1/11/2013

High Sierra
Crude Oil and Marketing LLC
6075 W. CR 19
Fort Lupton, CO 80671
OKC: 405-418-7100

Page 1 of 1

CRUDE OIL RUN TICKET

UN 1267	PETROLEUM CRUDE OIL, 3	PG1
UN 1268	PETROLEUM PRODUCTS, N.O.S., 3	PG1
OTHER		

EMERGENCY CONTACT: Hazmat Response Inc:
800-229-5252

CONFIRMATION # : 36020

TICKET #: 0051131

TANK #: 1

TANK SIZE: 264

TANK Height: 8' 0" 0/4

OPERATOR :

LEASE NAME : Atha SWD

LEASE : 10135

BLM/FEDERAL #:

STATE CODE : NM

LEGAL DESC :

COUNTY : Lea

SHIPPER /

TRANSPORTER : High Sierra

DESTINATION : 10001 AOB Plant

	DATE	TIME	OIL LEVEL FT IN FRACT	TANK TEMP	BS&W BOTTOMS FT IN FRACT
OPEN	9/17/2012	07:17	6' 7" 3/4	64.0	0' 0" 0/4
CLOSE	9/17/2012	08:08	1' 2" 0/4	64.0	0' 0" 0/4
---OBSERVED---			GRAVITY	S&W %	
GRAVITY		TEMP	at 60 DegF	(fraction)	
45.0		64.0	44.6	0.10000	

EST GOV BBLS: 180.81

EST GSV BBLS: 180.43

EST NSV BBLS: 180.25

SEAL OFF: 037724

SEAL ON: 3278

NOTES:

OD 539528

Driver: 1031 Jesse Flores Truck #: 6016 Trailer #: 6019

"This is to certify that the above named materials are properly classified, described, packaged, marked and labeled and are in the applicable condition for transportation according to the applicable regulations of the Department of Transportation. Subject to section 7 of the terms and conditions of the bill of lading, If this shipment is to be delivered to the consignee without recourse of the consignor, the consignor shall sign the following statement. The carrier shall not make delivery of this shipment with payment of freight and all other lawful charges."

(REFERENCE ERG FOR EMERGENCY RESPONSE INFORMATION)

CARRIER REPRESENTATIVE:

Jesse Flores

Accepted By:

District I
1625 N. French Dr., Hobbs, NM 88240
District II
1301 W. Grand Avenue, Artesia, NM 88210
District III
1000 Rio Brazos Rd., Aztec, NM 87410
District IV
1220 S. St. Francis Dr., Santa Fe, NM 87505

State of New Mexico
Energy, Minerals & Natural Resources

Form C-104
Reformatted July 20, 2001

Oil Conservation Division
1220 South St. Francis Dr.
Santa Fe, NM 87505

Submit to Appropriate District Office
5 Copies

☐ AMENDED REPORT

I. REQUEST FOR ALLOWABLE AND AUTHORIZATION TO TRANSPORT

¹ Operator name and Address Yale E. Key, Inc. dba Key Energy Services, Inc. P.O. Box 2040 Hobbs, NM 88241		² OGRID Number 19797
		³ Reason for Filing Code/ Effective Date Sale Skim Oil 09/23/2012 185.63 bbls
⁴ API Number 30 - 025-04861	⁵ Pool Name SWD Seven Rivers Queen	⁶ Pool Code 96132
⁷ Property Code 28844	⁸ Property Name Atha SWD--	⁹ Well Number 1

II. ¹⁰ Surface Location

UL or lot no. M	Section 31	Township 21S	Range 36E	Lot.Idn	Feet from the 660 FT	North/South Line SOUTH	Feet from the 660 FT	East/West line WEST	County Lea
--------------------	---------------	-----------------	--------------	---------	-------------------------	---------------------------	-------------------------	------------------------	---------------

¹¹ Bottom Hole Location

UL or lot no.	Section	Township	Range	Lot Idn	Feet from the	North/South line	Feet from the	East/West line	County
¹² Lse Code F	¹³ Producing Method Code SWD	¹⁴ Gas Connection Date	¹⁵ C-129 Permit Number	¹⁶ C-129 Effective Date	¹⁷ C-129 Expiration Date				

III. Oil and Gas Transporters

¹⁸ Transporter OGRID	¹⁹ Transporter Name and Address	²⁰ POD	²¹ O/G	²² POD ULSTR Location and Description
259261	ANDREWS TRUCKING, INC 10 DESTA DR, STE. 130 E MIDLAND, TX 79705 432-618-8873	2809181	O	



IV. Produced Water

²³ POD	²⁴ POD ULSTR Location and Description
-------------------	--

V. Well Completion Data

²⁵ Spud Date	²⁶ Ready Date	²⁷ TD	²⁸ PBTD	²⁹ Perforations	³⁰ DHC, MC
³¹ Hole Size	³² Casing & Tubing Size	³³ Depth Set	³⁴ Sacks Cement		

VI. Well Test Data

³⁵ Date New Oil	³⁶ Gas Delivery Date	³⁷ Test Date	³⁸ Test Length	³⁹ Tbg. Pressure	⁴⁰ Csg. Pressure
⁴¹ Choke Size	⁴² Oil	⁴³ Water	⁴⁴ Gas	⁴⁵ AOF	⁴⁶ Test Method
⁴⁷ I hereby certify that the rules of the Oil Conservation Division have been complied with and that the information given above is true and complete to the best of my knowledge and belief. Signature: 			OIL CONSERVATION DIVISION		
Printed name: Sandy Trujillo			Approved by: 		
Title: Clerk			Title: COMPLIANCE OFFICER		
Date: 09/23/2012			Approval Date: 1/11/2013		
(575) 394-2581					

High Sierra
Crude Oil and Marketing LLC
6075 W. CR 19
Fort Lupton, CO 80671
OKC: 405-418-7100

Page 1 of 1

CRUDE OIL RUN TICKET

UN 1267
UN 1268
OTHER

PETROLEUM CRUDE OIL, 3 PG1
PETROLEUM PRODUCTS, N.O.S., 3- PG1

**EMERGENCY CONTACT: Hazmat Response Inc:
800-229-5252**

CONFIRMATION #: 36505

TICKET #: 0140782

TANK #: 1

TANK SIZE: 264

TANK Height: 8' 0" 0/4

OPERATOR:

LEASE NAME: Atha SWD

LEASE: 10135

BLM/FEDERAL #:

STATE CODE: NM

LEGAL DESC:

COUNTY: Lea

SHIPPER /

TRANSPORTER: High Sierra

DESTINATION: 10001 AOB Plant

	DATE	TIME	OIL LEVEL FT IN FRACT	TANK TEMP TEMP	BS&W BOTTOMS FT IN FRACT
OPEN	9/23/2012	20:13	7' 1" 0/4	81.0	0' 7" 2/4
CLOSE	9/23/2012	22:20	1' 5" 2/4	81.0	0' 7" 2/4
---OBSERVED---			GRAVITY	S&W %	
GRAVITY	TEMP		at 60 DegF	(fraction)	
46.4	81.0		44.5	0.10000	

EST GOV BBLS: 185.63

EST GSV BBLS: 183.56

EST NSV BBLS: 183.38

SEAL OFF: 3278

SEAL ON: 3252

NOTES:

OD 394913

Driver 1103 Chris Kassing Truck #: 6020 Trailer #: 6047

"This is to certify that the above named materials are properly classified, described, packaged, marked and labeled and are in the applicable condition for transportation according to the applicable regulations of the Department of Transportation. Subject to section 7 of the terms and conditions of the terms and conditions of the applicable bill of lading. If this shipment is to be delivered to the consignee without recourse of the consignor, the consignor shall sign the following statement. The carrier shall not make delivery of this shipment with payment of freight and all other lawful charges."

(REFERENCE ERG FOR EMERGENCY RESPONSE INFORMATION)

CARRIER REPRESENTATIVE:



Accepted By:

District I
1625 N. French Dr., Hobbs, NM 88240
District II
1301 W. Grand Avenue, Artesia, NM 88210
District III
1000 Rio Brazos Rd., Aztec, NM 87410
District IV
1220 S. St. Francis Dr., Santa Fe, NM 87505

State of New Mexico
Energy, Minerals & Natural Resources

Form C-104
Reformatted July 20, 2001

Oil Conservation Division
1220 South St. Francis Dr.
Santa Fe, NM 87505

Submit to Appropriate District Office
5 Copies

☐ AMENDED REPORT

I. REQUEST FOR ALLOWABLE AND AUTHORIZATION TO TRANSPORT

¹ Operator name and Address Yale E. Key, Inc. dba Key Energy Services, Inc. P.O. Box 2040 Hobbs, NM 88241		² OGRID Number 19797
		³ Reason for Filing Code/ Effective Date Sale Skim Oil 10/07/2012 181.50 bbls
⁴ API Number 30 - 025-04861	⁵ Pool Name SWD Seven Rivers Queen	⁶ Pool Code 96132
⁷ Property Code 28844	⁸ Property Name Atha SWD--	⁹ Well Number 1

II. ¹⁰ Surface Location

UL or lot no. M	Section 31	Township 21S	Range 36E	Lot.Idn	Feet from the 660 FT	North/South Line SOUTH	Feet from the 660 FT	East/West line WEST	County Lea
--------------------	---------------	-----------------	--------------	---------	-------------------------	---------------------------	-------------------------	------------------------	---------------

¹¹ Bottom Hole Location

UL or lot no.	Section	Township	Range	Lot Idn	Feet from the	North/South line	Feet from the	East/West line	County
¹² Lse Code F	¹³ Producing Method Code SWD	¹⁴ Gas Connection Date	¹⁵ C-129 Permit Number	¹⁶ C-129 Effective Date	¹⁷ C-129 Expiration Date				

III. Oil and Gas Transporters

¹⁸ Transporter OGRID	¹⁹ Transporter Name and Address	²⁰ POD	²¹ O/G	²² POD ULSTR Location and Description
259261	ANDREWS TRUCKING, INC 10 DESTA DR, STE. 130 E MIDLAND, TX 79705 432-618-8873	2809181	O	

IV. Produced Water



²³ POD	²⁴ POD ULSTR Location and Description
-------------------	--

V. Well Completion Data

²⁵ Spud Date	²⁶ Ready Date	²⁷ TD	²⁸ PBTB	²⁹ Perforations	³⁰ DHC, MC
³¹ Hole Size	³² Casing & Tubing Size	³³ Depth Set	³⁴ Sacks Cement		

VI. Well Test Data

³⁵ Date New Oil	³⁶ Gas Delivery Date	³⁷ Test Date	³⁸ Test Length	³⁹ Tbg. Pressure	⁴⁰ Csg. Pressure
⁴¹ Choke Size	⁴² Oil	⁴³ Water	⁴⁴ Gas	⁴⁵ AOF	⁴⁶ Test Method

⁴⁷ I hereby certify that the rules of the Oil Conservation Division have been complied with and that the information given above is true and complete to the best of my knowledge and belief. Signature: 		OIL CONSERVATION DIVISION	
Printed name: Sandy Trujillo		Approved by: 	
Title: Clerk		Title: COMPLIANCE OFFICER	
Date: 10/07/2012		Approval Date: 1/11/2013	
(575) 394-2581			

High Sierra
Crude Oil and Marketing LLC
6075 W. CR 19
Fort Lupton, CO 80671
OKC: 405-418-7100

Page 1 of 1

CRUDE OIL RUN TICKET

UN 1267
UN 1268
OTHER

PETROLEUM CRUDE OIL, 3
PETROLEUM PRODUCTS, N.O.S., 3

PG1
PG1

**EMERGENCY CONTACT: Hazmat Response Inc:
800-229-5252**

CONFIRMATION #: 37375

TICKET #: 0140849

TANK #: 1

TANK SIZE: 264

TANK Height: 8' 0" 0/4

OPERATOR:

LEASE NAME: Atha SWD

LEASE: 10135

BLM/FEDERAL #:

STATE CODE: NM

LEGAL DESC:

COUNTY: Lea

SHIPPER /

TRANSPORTER: High Sierra

DESTINATION: 10001 AOB Plant

	DATE	TIME	OIL LEVEL FT IN FRACT	TANK BS&W BOTTOMS TEMP FT IN FRACT
OPEN	10/7/2012	19:11	6' 11" 3/4	54.0 0' 4" 0/4
CLOSE	10/7/2012	19:58	1' 5" 3/4	54.0 0' 4" 0/4
---OBSERVED---			GRAVITY	S&W %
GRAVITY		TEMP	at 60 DegF	(fraction)
45.0		54.0	45.6	0.10000

EST GOV BBLS: 181.50

EST GSV BBLS: 182.08

EST NSV BBLS: 181.90

SEAL OFF: 3252

SEAL ON: 2416

NOTES:

OD 400461


Driver 1103 Chris Kassing Truck #: 6020

Trailer #: 6047

"This is to certify that the above named materials are properly classified, described, packaged, marked and labeled and are in the applicable condition for transportation according to the applicable regulations of the Department of Transportation. Subject to section 7 of the terms and conditions of the terms and conditions of the applicable bill of lading. If this shipment is to be delivered to the consignee without recourse of the consignor, the consignor shall sign the following statement. The carrier shall not make delivery of this shipment with payment of freight and all other lawful charges."

(REFERENCE ERG FOR EMERGENCY RESPONSE INFORMATION)

CARRIER REPRESENTATIVE:



Accepted By:

District I
1625 N. French Dr., Hobbs, NM 88240
District II
1301 W. Grand Avenue, Artesia, NM 88210
District III
1000 Rio Brazos Rd., Aztec, NM 87410
District IV
1220 S. St. Francis Dr., Santa Fe, NM 87505

State of New Mexico
Energy, Minerals & Natural Resources

Form C-104
Reformatted July 20, 2001

Oil Conservation Division
1220 South St. Francis Dr.
Santa Fe, NM 87505

Submit to Appropriate District Office
5 Copies

☐ AMENDED REPORT

I. REQUEST FOR ALLOWABLE AND AUTHORIZATION TO TRANSPORT

¹ Operator name and Address Yale E. Key, Inc. dba Key Energy Services, Inc. P.O. Box 2040 Hobbs, NM 88241		² OGRID Number 19797
		³ Reason for Filing Code/ Effective Date Sale Skim Oil 10/13/2012 185.63 bbls
⁴ API Number 30 - 025-04861	⁵ Pool Name SWD Seven Rivers Queen	⁶ Pool Code 96132
⁷ Property Code 28844	⁸ Property Name Atha SWD--	⁹ Well Number 1

II. ¹⁰ Surface Location

UL or lot no. M	Section 31	Township 21S	Range 36E	Lot.Idn	Feet from the 660 FT	North/South Line SOUTH	Feet from the 660 FT	East/West line WEST	County Lea
--------------------	---------------	-----------------	--------------	---------	-------------------------	---------------------------	-------------------------	------------------------	---------------

¹¹ Bottom Hole Location

UL or lot no.	Section	Township	Range	Lot Idn	Feet from the	North/South line	Feet from the	East/West line	County
¹² Lse Code F	¹³ Producing Method Code SWD	¹⁴ Gas Connection Date	¹⁵ C-129 Permit Number	¹⁶ C-129 Effective Date	¹⁷ C-129 Expiration Date				

III. Oil and Gas Transporters

¹⁸ Transporter OGRID	¹⁹ Transporter Name and Address	²⁰ POD	²¹ O/G	²² POD ULSTR Location and Description
259261	ANDREWS TRUCKING, INC 10 DESTA DR, STE. 130 E MIDLAND, TX 79705 432-618-8873	2809181	O	

IV. Produced Water



²³ POD	²⁴ POD ULSTR Location and Description
-------------------	--

V. Well Completion Data

²⁵ Spud Date	²⁶ Ready Date	²⁷ TD	²⁸ PBTB	²⁹ Perforations	³⁰ DHC, MC
³¹ Hole Size	³² Casing & Tubing Size	³³ Depth Set	³⁴ Sacks Cement		

VI. Well Test Data

³⁵ Date New Oil	³⁶ Gas Delivery Date	³⁷ Test Date	³⁸ Test Length	³⁹ Tbg. Pressure	⁴⁰ Csg. Pressure
⁴¹ Choke Size	⁴² Oil	⁴³ Water	⁴⁴ Gas	⁴⁵ AOF	⁴⁶ Test Method

⁴⁷ I hereby certify that the rules of the Oil Conservation Division have been complied with and that the information given above is true and complete to the best of my knowledge and belief. Signature: 		OIL CONSERVATION DIVISION Approved by:  Title: COMPLIANCE OFFICER Approval Date: 1/11/2013	
Printed name: Sandy Trujillo			
Title: Clerk			
Date: 10/13/2012	(575) 394-2581		

High Sierra
Crude Oil and Marketing LLC
6075 W. CR 19
Fort Lupton, CO 80671
OKC: 405-418-7100

Page 1 of 1

UN 1267
UN 1268
OTHER

CRUDE OIL RUN TICKET
PETROLEUM CRUDE OIL, 3
PETROLEUM PRODUCTS, N.O.S., 3

PG1
PG1

EMERGENCY CONTACT: Hazmat Response Inc:
800-229-5252

CONFIRMATION # : 38278

TICKET #: 0201125

TANK #: 1

TANK SIZE: 264

TANK Height: 8' 0" 0/4

OPERATOR :

LEASE NAME : Atha SWD

LEASE : 10135

BLM/FEDERAL #:

STATE CODE : NM

LEGAL DESC :

COUNTY : Lea

SHIPPER /

TRANSPORTER : High Sierra

DESTINATION : 10001 AOB Plant

	DATE	TIME	OIL LEVEL FT IN FRACT	TEMP	TANK BS&W BOTTOMS FT IN FRACT
OPEN	10/13/2012	08:19	7' 5" 0/4	70.0	0' 4" 0/4
CLOSE	10/13/2012	08:40	1' 9" 2/4	70.0	0' 4" 0/4
---OBSERVED---			GRAVITY	S&W %	
GRAVITY		TEMP	at 60 DegF	(fraction)	
46.4		69.0	45.6	0.80000	

EST GOV BBLS: 185.63

EST GSV BBLS: 184.62

EST NSV BBLS: 183.15

SEAL OFF: 2416

SEAL ON: 4445

NOTES:

OD 246025

Driver 1029 Travis Owens Truck #: 1014 Trailer #: 2014

"This is to certify that the above named materials are properly classified, described, packaged, marked and labeled and are in the applicable condition for transportation according to the applicable regulations of the Department of Transportation. Subject to section 7 of the terms and conditions of the terms and conditions of the applicable bill of lading. If this shipment is to be delivered to the consignee without recourse of the consignor, the consignor shall sign the following statement. The carrier shall not make delivery of this shipment with payment of freight and all other lawful charges."

(REFERENCE ERG FOR EMERGENCY RESPONSE INFORMATION)

CARRIER REPRESENTATIVE:

Accepted By:

John Sanders

District I
1625 N. French Dr., Hobbs, NM 88240
District II
1301 W. Grand Avenue, Artesia, NM 88210
District III
1000 Rio Brazos Rd., Aztec, NM 87410
District IV
1220 S. St. Francis Dr., Santa Fe, NM 87505

State of New Mexico
Energy, Minerals & Natural Resources

Form C-104
Reformatted July 20, 2001

HOBBS OGD

Oil Conservation Division

Submit to Appropriate District Office
5 Copies

JAN 11 2013

1220 South St. Francis Dr.
Santa Fe, NM 87505

☐ AMENDED REPORT

I. REQUEST FOR ALLOWABLE AND AUTHORIZATION TO TRANSPORT

¹ Operator name and Address Yale E. Key, Inc. dba Key Energy Services, Inc. P.O. Box 2040 Hobbs, NM 88241		² OGRID Number 19797
		³ Reason for Filing Code/ Effective Date Sale Skim Oil 10/20/2012 176.00 bbls
⁴ API Number 30 - 025-04861	⁵ Pool Name SWD Seven Rivers Queen	⁶ Pool Code 96132
⁷ Property Code 28844	⁸ Property Name Atha SWD--	⁹ Well Number 1

II. ¹⁰ Surface Location

UL or lot no. M	Section 31	Township 21S	Range 36E	Lot Idn	Feet from the 660 FT	North/South Line SOUTH	Feet from the 660 FT	East/West line WEST	County Lea
--------------------	---------------	-----------------	--------------	---------	-------------------------	---------------------------	-------------------------	------------------------	---------------

¹¹ Bottom Hole Location

UL or lot no.	Section	Township	Range	Lot Idn	Feet from the	North/South line	Feet from the	East/West line	County
¹² Lse Code F	¹³ Producing Method Code SWD	¹⁴ Gas Connection Date	¹⁵ C-129 Permit Number	¹⁶ C-129 Effective Date	¹⁷ C-129 Expiration Date				

III. Oil and Gas Transporters

¹⁸ Transporter OGRID	¹⁹ Transporter Name and Address	²⁰ POD	²¹ O/G	²² POD ULSTR Location and Description
259261	ANDREWS TRUCKING, INC 10 DESTA DR, STE. 130 E MIDLAND TX 79705 432-618-8873	2809181	O	

IV. Produced Water

²³ POD	²⁴ POD ULSTR Location and Description
-------------------	--

V. Well Completion Data

²⁵ Spud Date	²⁶ Ready Date	²⁷ TD	²⁸ PBTD	²⁹ Perforations	³⁰ DHC, MC
³¹ Hole Size	³² Casing & Tubing Size	³³ Depth Set	³⁴ Sacks Cement		

VI. Well Test Data

³⁵ Date New Oil	³⁶ Gas Delivery Date	³⁷ Test Date	³⁸ Test Length	³⁹ Tbg. Pressure	⁴⁰ Csg. Pressure
⁴¹ Choke Size	⁴² Oil	⁴³ Water	⁴⁴ Gas	⁴⁵ AOF	⁴⁶ Test Method

⁴⁷ I hereby certify that the rules of the Oil Conservation Division have been complied with and that the information given above is true and complete to the best of my knowledge and belief. Signature: <i>Sandy Trujillo</i>		OIL CONSERVATION DIVISION Approved by: <i>Maureen Brown</i> Title: COMPLIANCE OFFICER Approval Date: 1/11/2013	
Printed name: Sandy Trujillo			
Title: Clerk			
Date: 10/20/2012	(575) 394-2581		

High Sierra
Crude Oil and Marketing LLC
6075 W. CR 19
Fort Lupton, CO 80671
OKC: 405-418-7100

Page 1 of 1

CRUDE OIL RUN TICKET

UN 1267 PETROLEUM CRUDE OIL, 3 PG1
UN 1268 PETROLEUM PRODUCTS, N.O.S., 3 PG1
OTHER

**EMERGENCY CONTACT: Hazmat Response Inc:
800-229-5252**

CONFIRMATION #: 39151

TICKET #: 0140902

TANK #: 1

TANK SIZE: 264

TANK Height: 8' 0" 0/4

OPERATOR:

LEASE NAME: Atha SWD

LEASE: 10135

BLM/FEDERAL #:

STATE CODE: NM

LEGAL DESC:

COUNTY: Lea

SHIPPER /

TRANSPORTER: High Sierra

DESTINATION: 10001 AOB Plant

	DATE	TIME	OIL LEVEL FT IN FRACT	TANK TEMP	BS&W BOTTOMS FT IN FRACT
OPEN	10/20/2012	07:35	6' 9" 0/4	63.0	0' 3" 0/4
CLOSE	10/20/2012	08:03	1' 5" 0/4	63.0	0' 3" 0/4
---OBSERVED---			GRAVITY	S&W %	
GRAVITY		TEMP	at 60 DegF	(fraction)	
45.0		62.0	44.8	0.20000	

EST GOV BBLS: 176.00

EST GSV BBLS: 175.72

EST NSV BBLS: 175.37

SEAL OFF: 4445

SEAL ON: 2443

NOTES:

Driver 1056 Gary Glover Truck #: 6020 Trailer #: 6047

"This is to certify that the above named materials are properly classified, described, packaged, marked and labeled and are in the applicable condition for transportation according to the applicable regulations of the Department of Transportation. Subject to section 7 of the terms and conditions of the terms and conditions of the applicable bill of lading. If this shipment is to be delivered to the consignee without recourse of the consignor, the consignor shall sign the following statement. The carrier shall not make delivery of this shipment with payment of freight and all other lawful charges."

(REFERENCE ERG FOR EMERGENCY RESPONSE INFORMATION)

CARRIER REPRESENTATIVE:

[Signature]

Accepted By:

[Signature]

District I
1625 N. French Dr., Hobbs, NM 88240
District II
1301 W. Grand Avenue, Artesia, NM 88210
District III
1000 Rio Brazos Rd., Aztec, NM 87410
District IV
1220 S. St. Francis Dr., Santa Fe, NM 87505

State of New Mexico
Energy, Minerals & Natural Resources

Form C-104
Reformatted July 20, 2001

Oil Conservation Division
1220 South St. Francis Dr.
Santa Fe, NM 87505

Submit to Appropriate District Office
5 Copies

☐ AMENDED REPORT

I. REQUEST FOR ALLOWABLE AND AUTHORIZATION TO TRANSPORT

¹ Operator name and Address Yale E. Key, Inc. dba Key Energy Services, Inc. P.O. Box 2040 Hobbs, NM 88241		² OGRID Number 19797
		³ Reason for Filing Code/ Effective Date Sale Skim Oil 10/31/2012 158.13 bbls
⁴ API Number 30 - 025-04861	⁵ Pool Name SWD Seven Rivers Queen	⁶ Pool Code 96132
⁷ Property Code 28844	⁸ Property Name Atha SWD--	⁹ Well Number 1

II. ¹⁰ Surface Location

UL or lot no. M	Section 31	Township 21S	Range 36E	Lot.Idn	Feet from the 660 FT	North/South Line SOUTH	Feet from the 660 FT	East/West line WEST	County Lea
--------------------	---------------	-----------------	--------------	---------	-------------------------	---------------------------	-------------------------	------------------------	---------------

¹¹ Bottom Hole Location

UL or lot no.	Section	Township	Range	Lot Idn	Feet from the	North/South line	Feet from the	East/West line	County
¹² Lse Code F	¹³ Producing Method Code SWD	¹⁴ Gas Connection Date	¹⁵ C-129 Permit Number	¹⁶ C-129 Effective Date	¹⁷ C-129 Expiration Date				

III. Oil and Gas Transporters

¹⁸ Transporter OGRID	¹⁹ Transporter Name and Address	²⁰ POD	²¹ O/G	²² POD ULSTR Location and Description
259261	ANDREWS TRUCKING, INC 10 DESTA DR, STE. 130 E MIDLAND TX 79705 432-618-8873	2809181	O	



IV. Produced Water

²³ POD	²⁴ POD ULSTR Location and Description
-------------------	--

V. Well Completion Data

²⁵ Spud Date	²⁶ Ready Date	²⁷ TD	²⁸ PBTD	²⁹ Perforations	³⁰ DHIC, MC
³¹ Hole Size	³² Casing & Tubing Size	³³ Depth Set	³⁴ Sacks Cement		

VI. Well Test Data

³⁵ Date New Oil	³⁶ Gas Delivery Date	³⁷ Test Date	³⁸ Test Length	³⁹ Tbg. Pressure	⁴⁰ Csg. Pressure
⁴¹ Choke Size	⁴² Oil	⁴³ Water	⁴⁴ Gas	⁴⁵ AOF	⁴⁶ Test Method
⁴⁷ I hereby certify that the rules of the Oil Conservation Division have been complied with and that the information given above is true and complete to the best of my knowledge and belief. Signature: 			OIL CONSERVATION DIVISION Approved by:  Title: COMPLIANCE OFFICER Approval Date: 1/11/2013		
Printed name: Sandy Trujillo					
Title: Clerk					
Date: 10/31/2012		(575) 394-2581			

CRUDE OIL RUN TICKET
PETROLEUM CRUDE OIL, 3 PG1
PETROLEUM PRODUCTS, N.O.S., 3 PG1

UN 1267
UN 1268
OTHER

**EMERGENCY CONTACT: Hazmat Response Inc:
800-229-5252**

CONFIRMATION #: 40344

TICKET #: 0140963

TANK #: 1

TANK SIZE: 264

TANK Height: 8' 0" 0/4

OPERATOR:

LEASE NAME: Atha SWD

LEASE: 10135

BLM/FEDERAL #:

STATE CODE: NM

LEGAL DESC:

COUNTY: Lea

SHIPPER /

TRANSPORTER: High Sierra

DESTINATION: 10020 Andrews1

	DATE	TIME	OIL LEVEL FT IN FRACT	TANK BS&W BOTTOMS TEMP	FT IN FRACT
OPEN	10/31/2012	17:54	6' 1" 2/4	64.0	0' 4" 0/4
CLOSE	10/31/2012	19:24	1' 4" 0/4	64.0	0' 4" 0/4
---OBSERVED---			GRAVITY	S&W %	
GRAVITY	TEMP		at 60 DegF	(fraction)	
44.5	64.0		44.1	0.10000	

EST GOV BBLs: 158.13

EST GSV BBLs: 157.79

EST NSV BBLs: 157.63

SEAL OFF: 2443

SEAL ON: 05618

NOTES:


OD 409299

Driver 1103 Chris Kassling Truck #: 6020 Trailer #: 6047

"This is to certify that the above named materials are properly classified, described, packaged, marked and labeled and are in the applicable condition for transportation according to the applicable regulations of the Department of Transportation. Subject to section 7 of the terms and conditions of the terms and conditions of the applicable bill of lading. If this shipment is to be delivered to the consignee without recourse of the consignor, the consignor shall sign the following statement. The carrier shall not make delivery of this shipment with payment of freight and all other lawful charges."

(REFERENCE ERG FOR EMERGENCY RESPONSE INFORMATION)

CARRIER REPRESENTATIVE:



Accepted By:

District I
1625 N. French Dr., Hobbs, NM 88240
District II
1301 W. Grand Avenue, Artesia, NM 88210
District III
1000 Rio Brazos Rd., Aztec, NM 87410
District IV
1220 S. St. Francis Dr., Santa Fe, NM 87505

State of New Mexico
Energy, Minerals & Natural Resources

Form C-104
Reformatted July 20, 2001

Oil Conservation Division
1220 South St. Francis Dr.
Santa Fe, NM 87505

Submit to Appropriate District Office
5 Copies

☐ AMENDED REPORT

I. REQUEST FOR ALLOWABLE AND AUTHORIZATION TO TRANSPORT

¹ Operator name and Address Yale E. Key, Inc. dba Key Energy Services, Inc. P.O. Box 2040 Hobbs, NM 88241		² OGRID Number 19797
		³ Reason for Filing Code/ Effective Date Sale Skim Oil 11/13/2012 178.75 bbls
⁴ API Number 30 - 025-04861	⁵ Pool Name SWD Seven Rivers Queen	⁶ Pool Code 96132
⁷ Property Code 28844	⁸ Property Name Atha SWD--	⁹ Well Number 1

II. ¹⁰ Surface Location

UL or lot no. M	Section 31	Township 21S	Range 36E	Lot.Idn	Feet from the 660 FT	North/South Line SOUTH	Feet from the 660 FT	East/West line WEST	County Lea
--------------------	---------------	-----------------	--------------	---------	-------------------------	---------------------------	-------------------------	------------------------	---------------

¹¹ Bottom Hole Location

UL or lot no.	Section	Township	Range	Lot Idn	Feet from the	North/South line	Feet from the	East/West line	County
¹² Lse Code F	¹³ Producing Method Code SWD	¹⁴ Gas Connection Date	¹⁵ C-129 Permit Number	¹⁶ C-129 Effective Date	¹⁷ C-129 Expiration Date				

III. Oil and Gas Transporters

¹⁸ Transporter OGRID	¹⁹ Transporter Name and Address	²⁰ POD	²¹ O/G	²² POD ULSTR Location and Description
259261	ANDREWS TRUCKING, INC 10 DESTA DR, STE. 130 E MIDLAND, TX 79705 432-618-8873	2809181	O	

IV. Produced Water

²³ POD	²⁴ POD ULSTR Location and Description
-------------------	--

V. Well Completion Data

²⁵ Spud Date	²⁶ Ready Date	²⁷ TD	²⁸ PBTB	²⁹ Perforations	³⁰ DHC, MC
³¹ Hole Size	³² Casing & Tubing Size	³³ Depth Set	³⁴ Sacks Cement		

VI. Well Test Data

³⁵ Date New Oil	³⁶ Gas Delivery Date	³⁷ Test Date	³⁸ Test Length	³⁹ Tbg. Pressure	⁴⁰ Csg. Pressure
⁴¹ Choke Size	⁴² Oil	⁴³ Water	⁴⁴ Gas	⁴⁵ AOF	⁴⁶ Test Method

⁴⁷ I hereby certify that the rules of the Oil Conservation Division have been complied with and that the information given above is true and complete to the best of my knowledge and belief.

Signature:

Printed name:
Sandy Trujillo

Title:
Clerk

Date:
11/13/2012

(575) 394-2581

OIL CONSERVATION DIVISION

Approved by:

Title:

Approval Date:

COMPLIANCE OFFICER

1/11/2013

High Sierra
Crude Oil and Marketing LLC
6075 W. CR 19
Fort Lupton, CO 80671
OKC: 405-418-7100

Page 1 of 1

CRUDE OIL RUN TICKET
PETROLEUM CRUDE OIL, 3 PG1
PETROLEUM PRODUCTS, N.O.S., 3 PG1

EMERGENCY CONTACT: Hazmat Response Inc:
800-229-5252

CONFIRMATION #: 41599

TICKET #: 0141028

TANK #: 1

TANK SIZE: 264

TANK Height: 8' 0" 0/4

OPERATOR:

LEASE NAME: Atha SWD

LEASE: 10135

BLM/FEDERAL #:

STATE CODE: NM

LEGAL DESC:

COUNTY: Lea

SHIPPER /

TRANSPORTER: High Sierra

DESTINATION: 10001 AOB Plant

	DATE	TIME	OIL LEVEL FT IN FRACT	TANK TEMP	BS&W BOTTOMS FT IN FRACT
OPEN	11/13/2012	20:00	7' 1" 2/4	50.0	0' 0" 0/4
CLOSE	11/13/2012	20:04	1' 8" 2/4	50.0	0' 0" 0/4
---OBSERVED---			GRAVITY	S&W %	
GRAVITY		TEMP	at 60 DegF	(fraction)	
44.5		50.0	45.4	0.30000	

EST GOV BBLS: 178.75

EST GSV BBLS: 179.70

EST NSV BBLS: 179.16

SEAL OFF: 5593

SEAL ON: 5634

NOTES:

OD414312


Driver 1103 Chris Kassing Truck #: 6020

Trailer #: 6047

"This is to certify that the above named materials are properly classified, described, packaged, marked and labeled and are in the applicable condition for transportation according to the applicable regulations of the Department of Transportation. Subject to section 7 of the terms and conditions of the terms and conditions of the applicable bill of lading. If this shipment is to be delivered to the consignee without recourse of the consignor, the consignor shall sign the following statement. The carrier shall not make delivery of this shipment with payment of freight and all other lawful charges."

(REFERENCE ERG FOR EMERGENCY RESPONSE INFORMATION)

CARRIER REPRESENTATIVE:



Accepted By:

District I
1625 N. French Dr., Hobbs, NM 88240
District II
1301 W. Grand Avenue, Artesia, NM 88210
District III
1000 Rio Brazos Rd., Aztec, NM 87410
District IV
1220 S. St. Francis Dr., Santa Fe, NM 87505

HOBBS OCD

JAN 10 2013

RECEIVED

State of New Mexico
Energy, Minerals & Natural Resources

Oil Conservation Division
1220 South St. Francis Dr.
Santa Fe, NM 87505

Form C-104
Reformatted July 20, 2001

Submit to Appropriate District Office
5 Copies

☐ AMENDED REPORT

I. REQUEST FOR ALLOWABLE AND AUTHORIZATION TO TRANSPORT

¹ Operator name and Address Yale E. Key, Inc. dba Key Energy Services, Inc. P.O. Box 2040 Hobbs, NM 88241		² OGRID Number 19797
		³ Reason for Filing Code/ Effective Date Sale Skim Oil 11/28/2012 170.50 bbls
⁴ API Number 30 - 025-04861	⁵ Pool Name SWD Seven Rivers Queen	⁶ Pool Code 96132
⁷ Property Code 28844	⁸ Property Name Atha SWD--	⁹ Well Number 1

II. ¹⁰ Surface Location

UI or lot no. M	Section 31	Township 21S	Range 36E	Lot Idn	Feet from the 660 FT	North/South Line SOUTH	Feet from the 660 FT	East/West line WEST	County Lea
--------------------	---------------	-----------------	--------------	---------	-------------------------	---------------------------	-------------------------	------------------------	---------------

¹¹ Bottom Hole Location

UL or lot no.	Section	Township	Range	Lot Idn	Feet from the	North/South line	Feet from the	East/West line	County
¹² Lse Code F	¹³ Producing Method Code SWD	¹⁴ Gas Connection Date	¹⁵ C-129 Permit Number	¹⁶ C-129 Effective Date	¹⁷ C-129 Expiration Date				

III. Oil and Gas Transporters

¹⁸ Transporter OGRID	¹⁹ Transporter Name and Address	²⁰ POD	²¹ O/G	²² POD ULSTR Location and Description
259261	ANDREWS TRUCKING, INC 10 DESTA DR, STE. 130 E MIDLAND, TX 79705 432-618-8873	2809181	O	

IV. Produced Water

²³ POD	²⁴ POD ULSTR Location and Description
-------------------	--

V. Well Completion Data

²⁵ Spud Date	²⁶ Ready Date	²⁷ TD	²⁸ PBTD	²⁹ Perforations	³⁰ DHC, MC
³¹ Hole Size	³² Casing & Tubing Size	³³ Depth Set	³⁴ Sacks Cement		

VI. Well Test Data

³⁵ Date New Oil	³⁶ Gas Delivery Date	³⁷ Test Date	³⁸ Test Length	³⁹ Tbg. Pressure	⁴⁰ Csg. Pressure
⁴¹ Choke Size	⁴² Oil	⁴³ Water	⁴⁴ Gas	⁴⁵ AOF	⁴⁶ Test Method

⁴⁷ I hereby certify that the rules of the Oil Conservation Division have been complied with and that the information given above is true and complete to the best of my knowledge and belief.

Signature:

Sandy Trujillo

Printed name:
Sandy Trujillo

Title:
Clerk

Date:
11/28/2012

(575) 394-2581

OIL CONSERVATION DIVISION

Approved by:

Maureen Brown

Title:

COMPLIANCE OFFICER

Approval Date:

1/11/2013

High Sierra
Crude Oil and Marketing LLC
6075 W. CR 19
Fort Lupton, CO 80671
OKC: 405-418-7100

Page 1 of 1

CRUDE OIL RUN TICKET

UN 1267 PETROLEUM CRUDE OIL, 3 PG1
UN 1268 PETROLEUM PRODUCTS, N.O.S., 3 PG1
OTHER

**EMERGENCY CONTACT: Hazmat Response Inc:
800-229-5252**

TICKET #: 0181158

TANK #: 1

TANK SIZE: 264

TANK Height: 8' 0" 0/4

OPERATOR:

LEASE NAME: Atha SWD

LEASE: 10135

BLM/FEDERAL #:

STATE CODE: NM

LEGAL DESC:

COUNTY: Lea

SHIPPER /

TRANSPORTER: High Sierra

DESTINATION: 10001 AOB Plant

	DATE	TIME	OIL LEVEL FT IN FRACT	TEMP	TANK BS&W BOTTOM FT IN FRACT
OPEN	11/28/2012	07:27	6' 8" 1/4	48.0	0' 3" 0/4
CLOSE	11/28/2012	07:35	1' 8" 1/4	48.0	0' 3" 0/4
---OBSERVED---			GRAVITY	S&W %	
			at 60 DegF	(fraction)	
GRAVITY	TEMP		45.1	0.50000	
44.0	48.0				

EST GOV BBLs: 170.50

EST GSV BBLs: 171.59

EST NSV BBLs: 170.73

SEAL OFF: LOCK

SEAL ON: LOCK

NOTES:

OD 753459

Driver 1031 Jesse Flores Truck #: 6012 Trailer #: 6009

"This is to certify that the above named materials are properly classified, described, packaged, marked and labeled and are in the applicable condition for transportation according to the applicable regulations of the Department of Transportation. Subject to section 7 of the terms and conditions of the terms and conditions of the applicable bill of lading. If this shipment is to be delivered to the consignee without recourse of the consignor, the consignor shall sign the following statement. The carrier shall not make delivery of this shipment with payment of freight and all other lawful charges."

(REFERENCE ERG FOR EMERGENCY RESPONSE INFORMATION)

CARRIER REPRESENTATIVE:

Jesse Flores

Accepted By:

District I
1625 N. French Dr., Hobbs, NM 88240
District II
1301 W. Grand Avenue, Artesia, NM 88210
District III
1000 Rio Brazos Rd., Aztec, NM 87410
District IV
1220 S. St. Francis Dr., Santa Fe, NM 87505

State of New Mexico
Energy, Minerals & Natural Resources

Form C-104
Reformatted July 20, 2001

Oil Conservation Division
1220 South St. Francis Dr.
Santa Fe, NM 87505

Submit to Appropriate District Office
5 Copies

☐ AMENDED REPORT

I. REQUEST FOR ALLOWABLE AND AUTHORIZATION TO TRANSPORT

¹ Operator name and Address Yale E. Key, Inc. dba Key Energy Services, Inc. P.O. Box 2040 Hobbs, NM 88241		² OGRID Number 19797
		³ Reason for Filing Code/ Effective Date Sale Skim Oil 12/07/2012 184.25 bbls
⁴ API Number 30 - 025-04861	⁵ Pool Name SWD Seven Rivers Queen	⁶ Pool Code 96132
⁷ Property Code 28844	⁸ Property Name Atha SWD--	⁹ Well Number 1

II. ¹⁰ Surface Location

UL or lot no. M	Section 31	Township 21S	Range 36E	Lot.Idn	Feet from the 660 FT	North/South Line SOUTH	Feet from the 660 FT	East/West line WEST	County Lea
--------------------	---------------	-----------------	--------------	---------	-------------------------	---------------------------	-------------------------	------------------------	---------------

¹¹ Bottom Hole Location

UL or lot no.	Section	Township	Range	Lot Idn	Feet from the	North/South line	Feet from the	East/West line	County
¹² Lse Code F	¹³ Producing Method Code SWD	¹⁴ Gas Connection Date	¹⁵ C-129 Permit Number	¹⁶ C-129 Effective Date	¹⁷ C-129 Expiration Date				

III. Oil and Gas Transporters

¹⁸ Transporter OGRID	¹⁹ Transporter Name and Address	²⁰ POD	²¹ O/G	²² POD ULSTR Location and Description
259261	ANDREWS TRUCKING, INC 10 DESTA DR, STE. 130 E MIDLAND, TX 79705 432-618-8873	2809181	O	

IV. Produced Water

²³ POD	²⁴ POD ULSTR Location and Description
-------------------	--

V. Well Completion Data

²⁵ Spud Date	²⁶ Ready Date	²⁷ TD	²⁸ PBTD	²⁹ Perforations	³⁰ DHC, MC
³¹ Hole Size	³² Casing & Tubing Size	³³ Depth Set	³⁴ Sacks Cement		

VI. Well Test Data

³⁵ Date New Oil	³⁶ Gas Delivery Date	³⁷ Test Date	³⁸ Test Length	³⁹ Tbg. Pressure	⁴⁰ Csg. Pressure
⁴¹ Choke Size	⁴² Oil	⁴³ Water	⁴⁴ Gas	⁴⁵ AOF	⁴⁶ Test Method

⁴⁷ I hereby certify that the rules of the Oil Conservation Division have been complied with and that the information given above is true and complete to the best of my knowledge and belief.

Signature:

Printed name:
Sandy Trujillo

Title:
Clerk

Date:
12/07/2012

(575) 394-2581

OIL CONSERVATION DIVISION

Approved by:

Title:

Approval Date:

COMPLIANCE OFFICER

1/11/2013

High Sierra
Crude Oil and Marketing LLC
6075 W. CR 19
Fort Lupton, CO 80671
OKC: 405-418-7100

Page 1 c

CRUDE OIL RUN TICKET

UN 1267	PETROLEUM CRUDE OIL, 3	PG1
UN 1268	PETROLEUM PRODUCTS, N.O.S., 3	PG1
OTHER		

EMERGENCY CONTACT: Hazmat Response Inc:
800-229-5252

CONFIRMATION #: 44025

TICKET #: 0201292

TANK #: 1

TANK SIZE: 264

TANK Height: 8' 0" 0/4

OPERATOR :

LEASE NAME : Atha SWD

LEASE : 10135

BLM/FEDERAL #:

STATE CODE : NM

LEGAL DESC :

COUNTY : Lea

SHIPPER /

TRANSPORTER : High Sierra

DESTINATION : 10001 AOB Plant

	DATE	TIME	OIL LEVEL FT IN FRACT	TANK TEMP	BS&W BOTTOM: FT IN FRACT
OPEN	12/7/2012	14:55	7' 3" 1/4	65.0	0' 4" 0/4
CLOSE	12/7/2012	15:25	1' 8" 1/4	65.0	0' 4" 0/4
---OBSERVED---			GRAVITY	S&W %	
GRAVITY		TEMP	at 60 DegF	(fraction)	
45.3		64.0	44.9	0.90000	

EST GOV BBLS: 184.25

EST GSV BBLS: 183.75

EST NSV BBLS: 182.10

SEAL OFF: 5666

SEAL ON: 382506

NOTES:

OD 256646

Driver 1029 Travis Owens Truck #: 6028 Trailer #: 6037

"This is to certify that the above named materials are properly classified, described, packaged, marked and labeled and are in the applicable condition for transportation according to the applicable regulations of the Department of Transportation. Subject to section 7 of the terms and conditions of the terms and conditions of the applicable bill of lading. If this shipment is to be delivered to the consignee without recourse of the consignor, the consignor shall sign the following statement. The carrier shall not make delivery of this shipment with payment of freight and all other lawful charges."

(REFERENCE ERG FOR EMERGENCY RESPONSE INFORMATION)

CARRIER REPRESENTATIVE:

T-A

Accepted By: