

HOBBS OCD

## New Mexico Oil Conservation Division, District I

Form 3160-5  
(March 2012)

JAN 28 2013

UNITED STATES  
DEPARTMENT OF THE INTERIOR  
BUREAU OF LAND MANAGEMENT1625 N. French Drive  
Hobbs, NM 88240FORM APPROVED  
OMB No. 1004-0137  
Expires: October 31, 2014

**RECEIVED**  
**SECONDARY NOTICES AND REPORTS ON WELLS**  
*Do not use this form for proposals to drill or to re-enter an abandoned well. Use Form 3160-3 (APD) for such proposals.*

SUBMIT IN TRIPLICATE – Other instructions on page 2.

## 1. Type of Well

☒ Oil Well    ☐ Gas Well    ☐ Other

## 2. Name of Operator

Celero Energy II, LP

## 3a. Address

400 W. Illinois, Ste. 1601 Midland TX 79701

## 3b. Phone No. (include area code)

(432)686-1883

## 4. Location of Well (Footage, Sec., T., R., M., or Survey Description)

(N) Sec 34, T13S, R31E  
11' FSL & 1329' FWL

## 5. Lease Serial No.

NM-03927

## 6. If Indian, Allottee or Tribe Name

## 7. If Unit of CA/Agreement, Name and/or No.

R1477

## 8. Well Name and No.

Drickey Queen Sand Unit #701

## 9. API Well No.

30-005-29196

## 10. Field and Pool or Exploratory Area

Caprock; Queen

## 11. County or Parish, State

Chaves

NM

## 12. CHECK THE APPROPRIATE BOX(ES) TO INDICATE NATURE OF NOTICE, REPORT OR OTHER DATA

TYPE OF SUBMISSION	TYPE OF ACTION			
<input type="checkbox"/> Notice of Intent	<input type="checkbox"/> Acidize	<input type="checkbox"/> Deepen	<input type="checkbox"/> Production (Start/Resume)	<input type="checkbox"/> Water Shut-Off
<input checked="" type="checkbox"/> Subsequent Report	<input type="checkbox"/> Alter Casing	<input type="checkbox"/> Fracture Treat	<input type="checkbox"/> Reclamation	<input type="checkbox"/> Well Integrity
<input type="checkbox"/> Final Abandonment Notice	<input type="checkbox"/> Casing Repair	<input type="checkbox"/> New Construction	<input type="checkbox"/> Recomplete	<input checked="" type="checkbox"/> Other Electricity information
	<input type="checkbox"/> Change Plans	<input type="checkbox"/> Plug and Abandon	<input type="checkbox"/> Temporarily Abandon	
	<input type="checkbox"/> Convert to Injection	<input type="checkbox"/> Plug Back	<input type="checkbox"/> Water Disposal	

13. Describe Proposed or Completed Operation: Clearly state all pertinent details, including estimated starting date of any proposed work and approximate duration thereof. If the proposal is to deepen directionally or recompleat horizontally, give subsurface locations and measured and true vertical depths of all pertinent markers and zones. Attach the Bond under which the work will be performed or provide the Bond No. on file with BLM/BIA. Required subsequent reports must be filed within 30 days following completion of the involved operations. If the operation results in a multiple completion or recompleat in a new interval, a Form 3160-4 must be filed once testing has been completed. Final Abandonment Notices must be filed only after all requirements, including reclamation, have been completed and the operator has determined that the site is ready for final inspection.)

Celero Energy would like to amend the APD on the Drickey Queen #701 to have Lea Co Coop bring the electric power line in from their north power line infrastructure. It would not be feasible to follow existing roads. We had previously agreed to the BLM preferred road construction which approached from the south and the closest Lea Co Coop infrastructure is to the north. This is private land not BLM surface and a ROW was secured by Lea Co Coop from the landowner for the proposed route. I have attached 3 maps for your review. Map #1 and #3 shows the proposed power line changes on different scales. Map #2 shows our new road to the Drickey Queen #701 coming in from the south. Map #3 also shows Lea Co Coops infrastructure to the north where they intend to tie onto.

ACCEPTED FOR  
RECORD

## 14. I hereby certify that the foregoing is true and correct. Name (Printed/Typed)

Lisa Hunt

Title Regulatory Analyst

Signature

Lisa Hunt

Date 05/29/2012

## THIS SPACE FOR FEDERAL OR STATE OFFICE USE

## Approved by

Title

Date

Conditions of approval, if any, are attached. Approval of this notice does not warrant or certify that the applicant holds legal or equitable title to those rights in the subject lease which would entitle the applicant to conduct operations thereon.

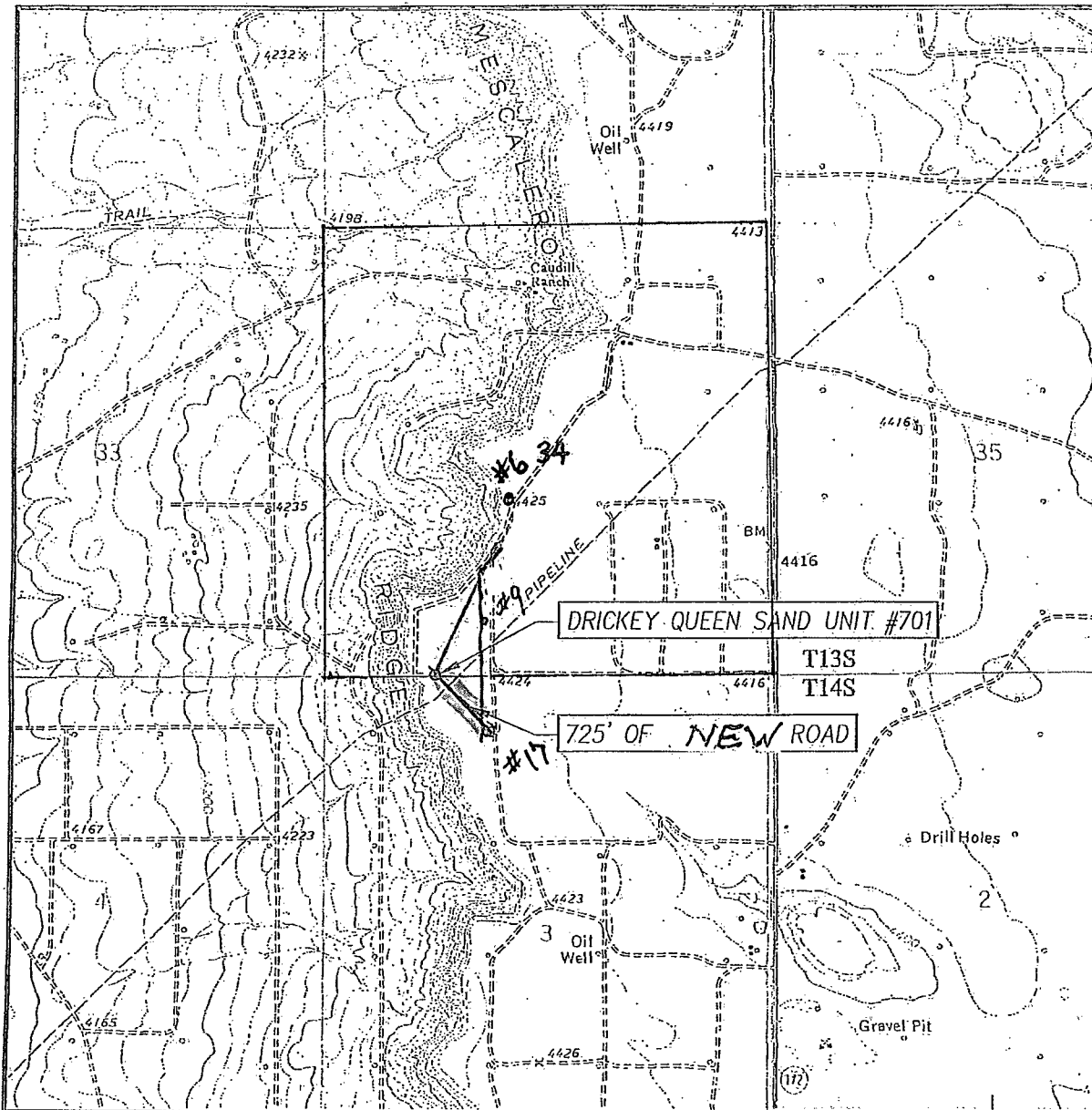
Office

Title 18 U.S.C. Section 1001 and Title 43 U.S.C. Section 1212, make it a crime for any person knowingly and willfully to make to any department or agency of the United States any false, fictitious or fraudulent statements or representations as to any matter within its jurisdiction.

(Instructions on page 2)

# LOCATION VERIFICATION MAP

①




SCALE: 1" = 2000'

CONTOUR INTERVAL:  
CAUDILL RANCH, N.M. - 10'


SEC. 34 TWP. 13-S RGE. 31-E  
SURVEY N.M.P.M.  
COUNTY CHAVES STATE NEW MEXICO  
DESCRIPTION 11' FSL & 1329' FWL  
ELEVATION 4425'

OPERATOR CELERO ENERGY II LP  
LEASE DRICKEY QUEEN SAND UNIT  
U.S.G.S. TOPOGRAPHIC MAP  
CAUDILL RANCH, N.M.

— Old Power line to be removed  
— New Power line to be constructed (1325')  
— New Road



PROVIDING SURVEYING SERVICES  
SINCE 1946  
**JOHN WEST SURVEYING COMPANY**  
412 N. DAL PASO  
HOBBS, N.M. 88240  
(575) 393-3117



3

#6

W.O. 42739

Existing pole w/ transformer

New pole

Lea Co Coop  
Existing Power line

Replacement pole

This pole is being removed.

New pole

Existing pole line that will be removed.

Existing pole to be removed

W.O. 42739

New pole

Existing pole to be removed

Lea Co Coop to Install  
1325'

New pole w/ transformer for well

DQSU # 701

Well location is 15' to the West of Pole #5

New Secondary pole

W.O. 42739

Road to #701

Lea Co Coop to remove (Junk)

#17