

**District I**  
1625 N. French Dr., Hobbs, NM 88240  
Phone: (575) 393-6161 Fax: (575) 393-0720

**District II**  
811 S. First St., Artesia, NM 88210  
Phone: (575) 748-1283 Fax: (575) 748-9720

**District III**  
1000 Rio Brazos Road, Aztec, NM 87410  
Phone: (505) 334-6178 Fax: (505) 334-6170

**District IV**  
1220 S. St. Francis Dr., Santa Fe, NM 87505  
Phone: (505) 476-3460 Fax: (505) 476-3462

**State of New Mexico**  
**Energy Minerals and Natural Resources**  
**Oil Conservation Division**  
**1220 South St. Francis Dr.**  
**Santa Fe, NM 87505**

**HOBBS OGD**  
**FEB 28 2013**  
**RECEIVED**

Form C-101  
Revised November 14, 2012

☐ AMENDED REPORT

**APPLICATION FOR PERMIT TO DRILL, RE-ENTER, DEEPEN, PLUGBACK, OR ADD A ZONE**

<sup>1</sup> Operator Name and Address Huntington Energy, L.L.C. 908 N.W. 71 <sup>st</sup> St. Oklahoma City, OK 73116		<sup>2</sup> OGRID Number 208706
<sup>4</sup> Property Code 39735		<sup>3</sup> API Number 30025-41029
<sup>3</sup> Property Name Hubbard		<sup>6</sup> Well No. 1

**7. Surface Location**

UL - Lot D	Section 26	Township 14S	Range 38E	Lot Idn	Feet from 330	N/S Line North	Feet From 660	E/W Line West	County Lea
---------------	---------------	-----------------	--------------	---------	------------------	-------------------	------------------	------------------	---------------

**8. Proposed Bottom Hole Location**

UL - Lot D	Section 26	Township 14S	Range 38E	Lot Idn	Feet from 630	N/S Line North	Feet From 780	E/W Line West	County Lea
---------------	---------------	-----------------	--------------	---------	------------------	-------------------	------------------	------------------	---------------

**9. Pool Information**

Pool Name Pollock; WC, NE	Pool Code 50395
------------------------------	--------------------

**Additional Well Information**

<sup>11</sup> Work Type New Well	<sup>12</sup> Well Type Oil	<sup>13</sup> Cable/Rotary	<sup>14</sup> Lease Type Private	<sup>15</sup> Ground Level Elevation 3757'
<sup>16</sup> Multiple N	<sup>17</sup> Proposed Depth 10,000'	<sup>18</sup> Formation Wolfcamp	<sup>19</sup> Contractor Wolverine	<sup>20</sup> Spud Date 3/15/2013
Depth to Ground water 65'		Distance from nearest fresh water well		Distance to nearest surface water

**21. Proposed Casing and Cement Program**

Type	Hole Size	Casing Size	Casing Weight/ft	Setting Depth	Sacks of Cement	Estimated TOC
Surf	17.5	13.375	48#	400'	440	0
Int	12.25	9.625	36#	5500'	610	3500'
Prod	7.875	5.5	17#	10,000'	535	6500'


**Casing/Cement Program: Additional Comments**

--

**Permit Expires 2 Years From Approval  
Date Unless Drilling Underway**

**22. Proposed Blowout Prevention Program**

Type	Working Pressure	Test Pressure	Manufacturer
Double Ram	5000	5000	Shaffer

<sup>23</sup> I hereby certify that the information given above is true and complete to the best of my knowledge and belief. I further certify that I have complied with 19.15.14.9 (A) NMAC <input type="checkbox"/> and/or 19.15.14.9 (B) NMAC <input type="checkbox"/> , if applicable. Signature:	<div style="text-align: center;"><b>OIL CONSERVATION DIVISION</b></div> Approved By: 
Printed name: Catherine Smith	Title: Petroleum Engineer
Title: Regulatory <i>Catherine Smith</i>	Approved Date: 03/04/13
E-mail Address: csmith@huntingtonenergy.com	Conditions of Approval Attached
Date: 2/25/2013	Phone: (405) 840-9876 ext. 129

MAR 04 2013

DISTRICT I  
1625 N. French Dr., Hobbs, NM 88240  
Phone (575) 393-6161 Fax: (575) 393-0720

DISTRICT II  
811 S. First St., Artesia, NM 88210  
Phone (575) 748-1283 Fax: (575) 748-9720

DISTRICT III  
1000 Rio Brazos Rd., Aztec, NM 87410  
Phone (505) 334-6178 Fax: (505) 334-6170

DISTRICT IV  
1220 S. St. Francis Dr., Santa Fe, NM 87505  
Phone (505) 476-3460 Fax: (505) 476-3462

State of New Mexico  
Energy, Minerals and Natural Resources Department

Form C-102  
Revised August 1, 2011

Submit one copy to appropriate  
District Office

OIL CONSERVATION DIVISION

1220 South St. Francis Dr.  
Santa Fe, New Mexico 87505

WELL LOCATION AND ACREAGE DEDICATION PLAT

☐ AMENDED REPORT

API Number <b>30025-41029</b>	Pool Code <b>50395</b>	Pool Name <b>Pallock Wildcat Wolfcamp; NE</b>
Property Code <b>39735</b>	Property Name <b>HUBBARD</b>	Well Number <b>1</b>
OGRID No. <b>208706</b>	Operator Name <b>HUNTINGTON ENERGY, LLC.</b>	Elevation <b>3757'</b>

Surface Location

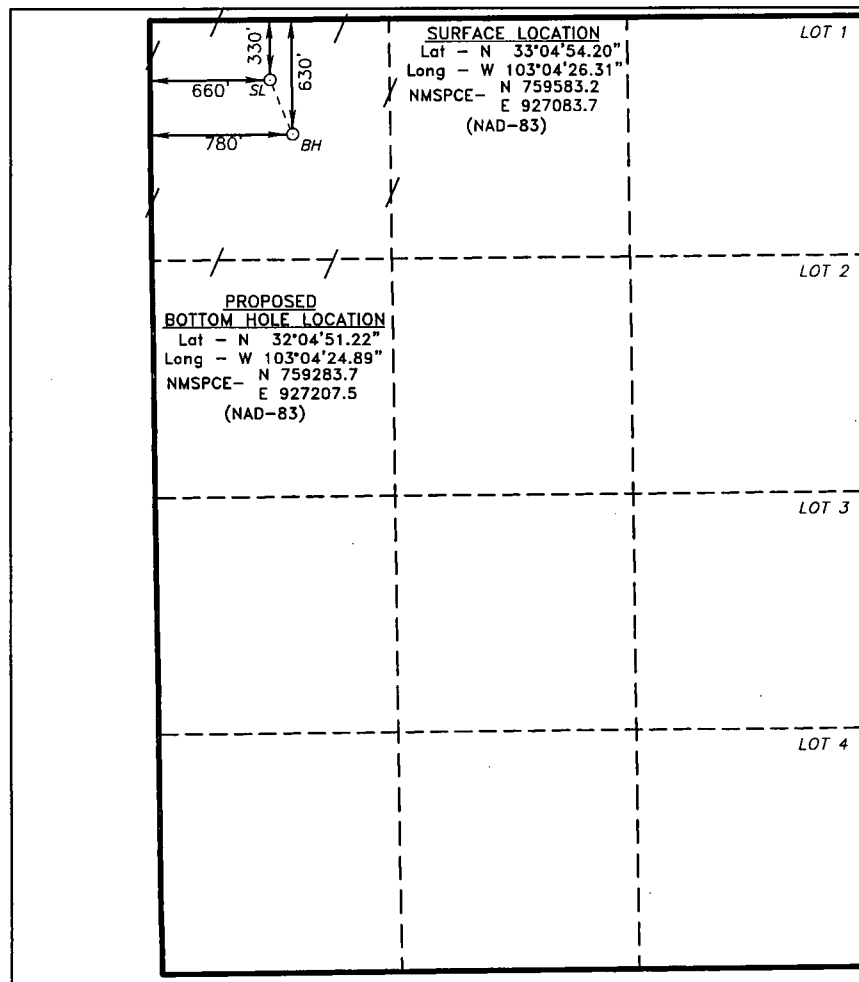
UL or lot No.	Section	Township	Range	Lot Idn	Feet from the	North/South line	Feet from the	East/West line	County
D	26	14 S	38 E		330	NORTH	660	WEST	LEA

Bottom Hole Location If Different From Surface

UL or lot No.	Section	Township	Range	Lot Idn	Feet from the	North/South line	Feet from the	East/West line	County
D	26	14 S	38 E		630	NORTH	780	WEST	LEA

Dedicated Acres <b>NW-40</b>	Joint or Infill	Consolidation Code	Order No.
---------------------------------	-----------------	--------------------	-----------

NO ALLOWABLE WILL BE ASSIGNED TO THIS COMPLETION UNTIL ALL INTERESTS HAVE BEEN CONSOLIDATED  
OR A NON-STANDARD UNIT HAS BEEN APPROVED BY THE DIVISION



OPERATOR CERTIFICATION

I hereby certify that the information contained herein is true and complete to the best of my knowledge and belief, and that this organization either owns a working interest or unleased mineral interest in the land including the proposed bottom hole location or has a right to drill this well at this location pursuant to a contract with an owner of such a mineral or working interest, or to a voluntary pooling agreement or a compulsory pooling order heretofore entered by the division.

*Catherine Smith* 2/20/13  
Signature Date

Printed Name  
Catherine Smith

Printed Name  
csmith@huntingtonenergy.com

Email Address

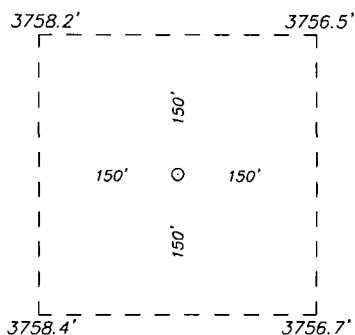
SURVEYOR CERTIFICATION

I hereby certify that the well location shown on this plat was plotted from field notes of actual surveys made by me or under my supervision, and that the same is true and correct to the best of my belief.

JANUARY 31, 2013  
Date Surveyed  
Signature & Seal of Professional Surveyor  
7977  
No. 2830  
Certificate No. Gary L. Jones 7977

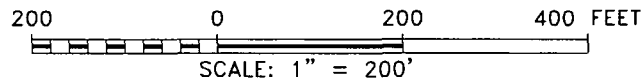
Basin Surveys 23207

SECTION 26, TOWNSHIP 14 SOUTH, RANGE 38 EAST, N.M.P.M.,  
LEA COUNTY, NEW MEXICO.



HUNTINGTON ENERGY, LLC.  
HUBBARD #1  
ELEV. - 3757'

Lat - N 33°04'54.20"  
Long - W 103°04'26.31"  
NMSPCE- N 759583.2  
E 927083.7  
(NAD-83)



**HUNTINGTON ENERGY, LLC.**

REF: HUBBARD #1 / WELL PAD TOPO

THE HUBBARD #1 LOCATED 330'

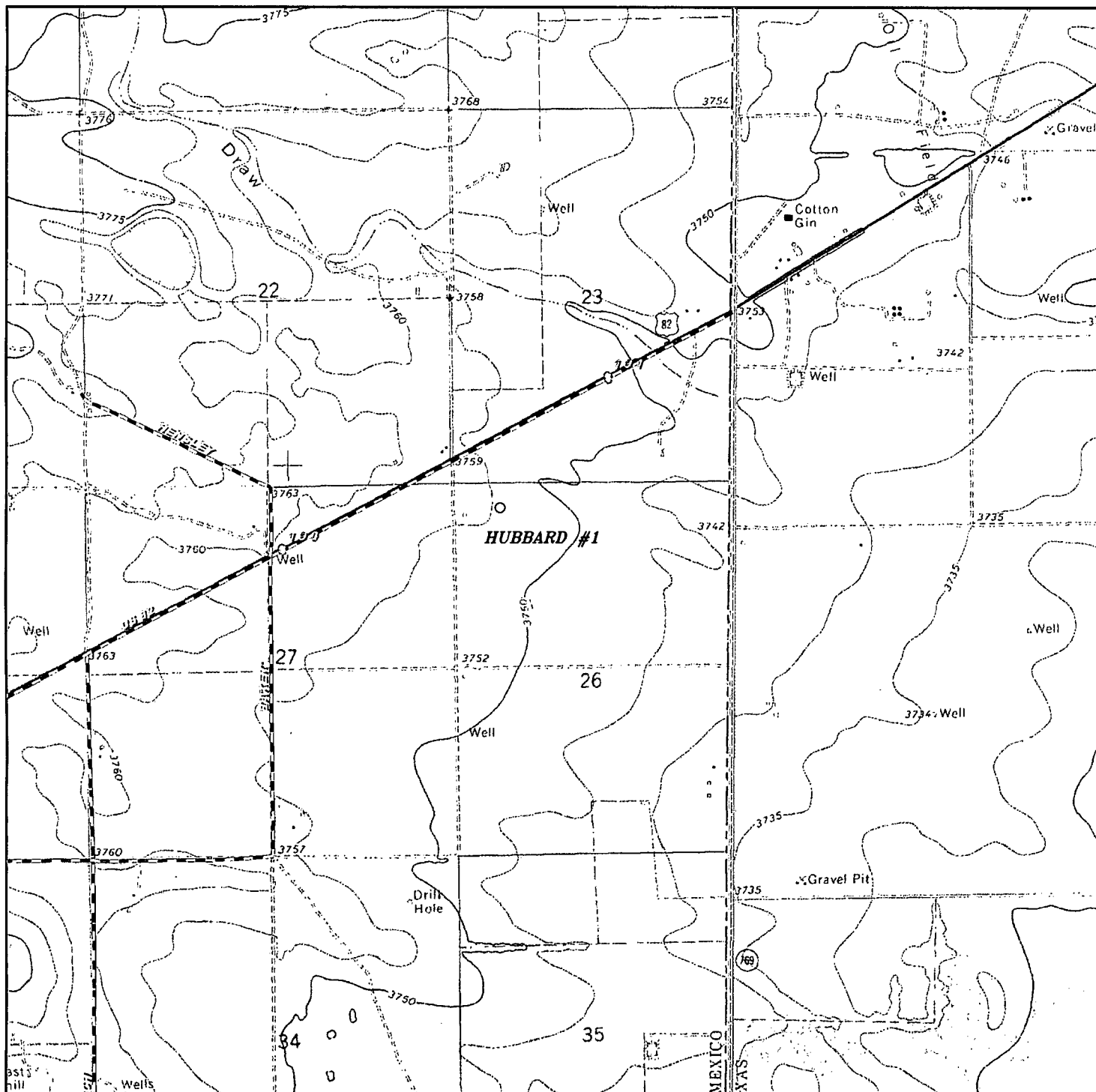
FROM THE NORTH LINE AND 660' FROM THE WEST LINE OF  
SECTION 26, TOWNSHIP 14 SOUTH, RANGE 38 EAST,  
N.M.P.M., LEA COUNTY, NEW MEXICO.

**BASIN SURVEYS** P.O. BOX 1786-HOBBS, NEW MEXICO

W.O. Number: 28101 Drawn By: J. SMALL

Date: 02-20-2013 Disk: JMS 28101

Survey Date: 01-31-2013 Sheet 1 of 1 Sheets



### HUBBARD #1

Located 330' FNL and 660' FWL

Section 26, Township 14 South, Range 38 East,  
N.M.P.M., Lea County, New Mexico.

**basin**  
**surveys**  
focused on excellence  
in the oilfield

P.O. Box 1786  
1120 N. West County Rd.  
Hobbs, New Mexico 88241  
(575) 393-7316 - Office  
(575) 392-2206 - Fax  
basinsurveys.com

W.O. Number: JMS 28101

Survey Date: 01-31-2013

Scale: 1" = 2000'

Date: 02-20-2013

**HUNTINGTON**  
**ENERGY, LLC.**