

DISTRICT I  
1625 N. French Dr., Hobbs, NM 88240  
Phone: (505) 393-6161 Fax: (505) 393-0720

DISTRICT II  
811 S. First St., Artesia, NM 88210  
Phone: (505) 748-1283 Fax: (505) 748-9720

DISTRICT III  
1000 Rio Brazos Road, Aztec, NM 87410  
Phone: (505) 334-6178 Fax: (505) 334-6170

DISTRICT IV  
1220 S. St. Francis Dr., Santa Fe, NM 87505  
Phone: (505) 476-3460 Fax: (505) 476-3462

**State of New Mexico**  
**HOBBBS OGD, Energy, Minerals & Natural Resources Department**  
**OIL CONSERVATION DIVISION**  
1220 South St. Francis Dr.  
Santa Fe, New Mexico 87505

Form C-102  
Revised August 1, 2011  
Submit one copy to appropriate  
District Office

SEP 10 2013

☐ AMENDED REPORT

**RECEIVED**

**WELL LOCATION AND ACREAGE DEDICATION PLAT**

API Number 30-025-40876	Pool Code 97021	Pool Name Vacuum-Blinebry, Northeast
Property Code 39520	Property Name <b>HOOSIER 22 STATE</b>	
OGRID No. 229137	Operator Name <b>COG OPERATING, LLC</b>	
		Well Number 2
		Elevation 3935

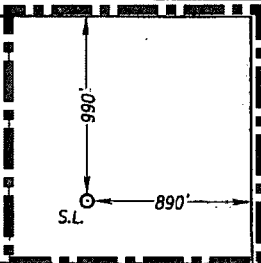


Surface Location

UL or lot No.	Section	Township	Range	Lot Idn	Feet from the	North/South line	Feet from the	East/West line	County
A	22	17-S	35-E		990	NORTH	890	EAST	LEA

Bottom Hole Location If Different From Surface

UL or lot No.	Section	Township	Range	Lot Idn	Feet from the	North/South line	Feet from the	East/West line	County
Dedicated Acres 40		Joint or Infill		Consolidation Code		Order No.			

NO ALLOWABLE WILL BE ASSIGNED TO THIS COMPLETION UNTIL ALL INTERESTS HAVE BEEN CONSOLIDATED OR A NON-STANDARD UNIT HAS BEEN APPROVED BY THE DIVISION

<div style="text-align: center;">  <p><b>GEODETTIC COORDINATES</b> NAD 27 NME</p> <p><b>SURFACE LOCATION</b> Y=664945.2 N X=744649.5 E</p> <p>LAT.=32.824828° N LONG.=103.439271° W</p> </div>	<p><b>OPERATOR CERTIFICATION</b></p> <p><i>I hereby certify that the information herein is true and complete to the best of my knowledge and belief, and that this organization either owns a working interest or unleased mineral interest in the land including the proposed bottom hole location or has a right to drill this well at this location pursuant to a contract with an owner of such mineral or working interest, or to a voluntary pooling agreement or a compulsory pooling order heretofore entered by the division.</i></p> <p style="text-align: right;">           9/9/13          Signature Date  <b>Kanicia Castillo</b>          Printed Name          kcastillo@concho.com          E-mail Address       </p> <hr/> <p><b>SURVEYOR CERTIFICATION</b></p> <p><i>I hereby certify that the well location shown on this plat was plotted from field notes of actual surveys made by me or under my supervision, and that the same is true and correct to the best of my belief.</i></p> <p style="text-align: center;">NOVEMBER 15, 2012</p> <p>Date of Survey</p> <p>Signature &amp; Seal of Professional Surveyor:</p> <div style="text-align: center;">  </div> <p>Certificate Number: 12641        Surveyor: Ronald J. Eidson        BKL WSC W.O.: 12.11.1939</p>
---	---

NOV 12 2013