

District I
1625 N. French Dr., Hobbs, NM 88240
Phone: (575) 393-6161 Fax: (575) 393-0720
District II
811 S. First St., Artesia, NM 88210
Phone: (575) 748-1283 Fax: (575) 748-9720
District III
1000 Rio Brazos Road, Aztec, NM 87410
Phone: (505) 334-6178 Fax: (505) 334-6170
District IV
1220 S. St. Francis Dr., Santa Fe, NM 87505
Phone: (505) 476-3460 Fax: (505) 476-3462

State of New Mexico
Energy, Minerals & Natural Resources
Department
OIL CONSERVATION DIVISION
1220 South St. Francis Dr.
Sante Fe, NM 87505

HOBBS OCD

FORM C-102

Revised August 1, 2011

JAN 06 2014

Submit one copy to appropriate

District Office

RECEIVED

AMENDED REPORT

WELL LOCATION AND ACREAGE DEDICATION PLAT

¹ API Number 30-075-41586	² Pool Code 45793	³ Pool Name MESCALERO ESCARPE; BONE SPRING
⁴ Property Code	⁵ Property Name QUERECHO PLAINS PICKARD 20-18-34	⁶ Well Number #1H
⁷ GRID No. 228937	⁸ Operator Name MATADOR PRODUCTION COMPANY	⁹ Elevation 4053'

¹⁰Surface Location

UL or lot no.	Section	Township	Range	Lot Idn	Feet from the	North/South line	Feet from the	East/West line	County
0	20	18-S	34-E	-	699'	SOUTH	1806'	EAST	LEA

UL or lot no.	Section	Township	Range	Lot Idn	Feet from the	North/South line	Feet from the	East/West line	County
B	20	18-S	34-E	-	240'	NORTH	2265'	EAST	LEA

¹² Dedicated Acres 160	¹³ Joint or Infill	¹⁴ Consolidation Code	¹⁵ Order No.
---	-------------------------------	----------------------------------	-------------------------

No allowable will be assigned to this completion until all interests have been consolidated or a non-standard unit has been approved by the division.

<p>¹⁶20</p> <p>BOTTOM HOLE LOCATION NEW MEXICO EAST NAD 1927 X=731386 Y=633642 LAT.: N 32.7397183 LONG.: W 103.5808189</p> <p>LAST PERFORATION POINT NEW MEXICO EAST NAD 1927 X=731387 Y=633652 LAT.: N 32.7394710 LONG.: W 103.5808183</p> <p>FIRST PERFORATION POINT NEW MEXICO EAST NAD 1927 X=731432 Y=628699 LAT.: N 32.7261293 LONG.: W 103.5807830</p> <p>BACK BUILD NEW MEXICO EAST NAD 1927 X=731432 Y=628699 LAT.: N 32.7261293 LONG.: W 103.5807830</p> <p>SURFACE LOCATION NEW MEXICO EAST NAD 1927 X=731886 Y=629300 LAT.: N 32.7277737 LONG.: W 103.5792926</p> <p>PRODUCING AREA</p>	<p>¹⁷OPERATOR CERTIFICATION</p> <p>I hereby certify that the information contained herein is true and complete to the best of my knowledge and belief, and that this organization either owns a working interest or unleased mineral interest in the land including the proposed bottom hole location or has a right to drill this well at this location pursuant to a contract with an owner of such a mineral or working interest, or to a voluntary pooling agreement or a compulsory pooling order heretofore entered by the division.</p> <p>Signature _____ Date _____</p> <p>Printed Name _____</p> <p>E-mail Address _____</p> <p>¹⁸SURVEYOR CERTIFICATION</p> <p>I hereby certify that the well location shown on this plat was plotted from field notes of actual surveys made by me or under my supervision, and that the same is true to the best of my belief.</p> <p>Date of Survey 11/06/2013 Signature and Seal of Professional Surveyor Certificate Number _____</p>
--	---

JAN 07 2014

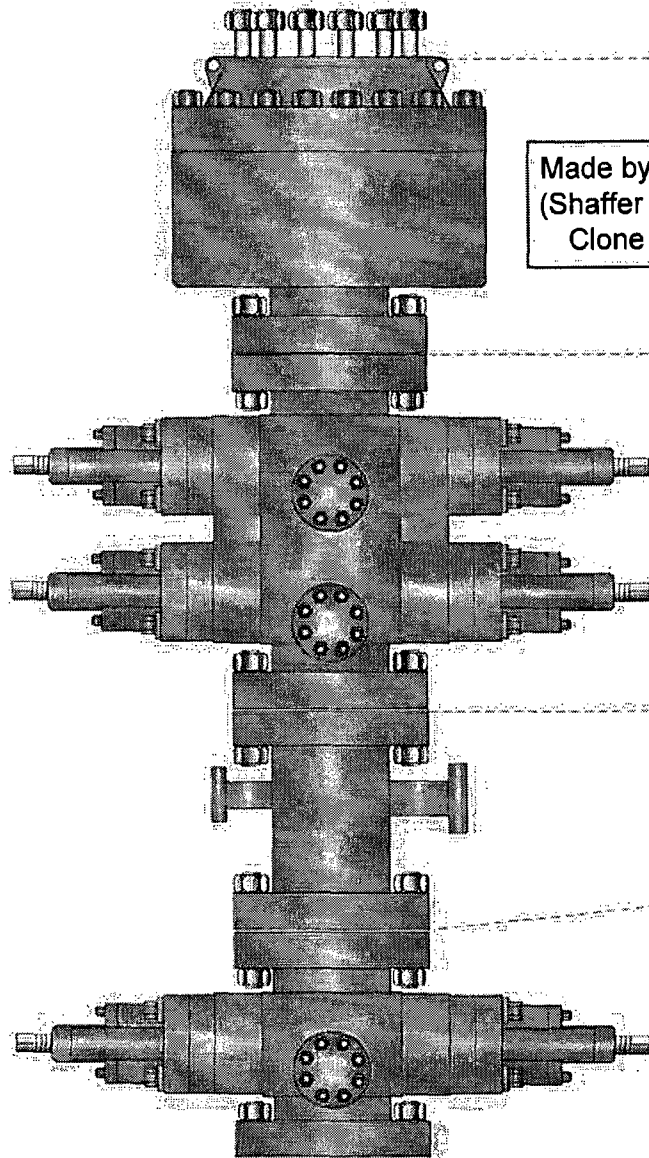


PATTERSON-UTI

Well Control

RIG:

203



Made by Cameron
(Shaffer Spherical)
Clone Annular

PATTERSON-UTI # PS2-628

STYLE: New Shaffer Spherical

BORE 13 5/8" PRESSURE 5,000

HEIGHT: 48 1/2" WEIGHT: 13,800 lbs

PATTERSON-UTI # PC2-128

STYLE: New Cameron Type U

BORE 13 5/8" PRESSURE 10,000

RAMS: TOP 5" Pipe BTM Blinds

HEIGHT: 66 5/8" WEIGHT: 24,000 lbs

Length 40" Outlets 4" 10M

DSA 4" 10M x 2" 10M

PATTERSON-UTI # PC2-228


STYLE: New Cameron Type U

BORE 13 5/8" PRESSURE 10,000

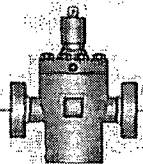
RAMS: 5" Pipe

HEIGHT: 41 5/8" WEIGHT: 13,000 lbs


WING VALVES



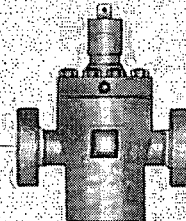
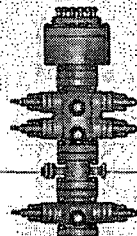
2" Check Valve




2" Manual Valve



2" Manual Valve



4" Manual Valve



4" Hydraulic Valve