

DISTRICT I
1625 N French Dr., Hobbs, NM 88240
Phone (575) 393-6161 Fax (575) 393-0720

DISTRICT II
811 S First St., Artesia, NM 88210
Phone (575) 748-1283 Fax (575) 748-9720

DISTRICT III
1000 Rio Brazos Road, Aztec, NM 87410
Phone (505) 334-6178 Fax (505) 334-6179

DISTRICT IV
1220 S. St Francis Dr., Santa Fe, NM 87505
Phone (505) 476-3460 Fax (505) 476-3462

State of New Mexico
Energy, Minerals & Natural Resources Department
HOBBS OIL CONSERVATION DIVISION
1220 South St. Francis Dr.
Santa Fe, New Mexico 87505

Form C-102
Revised August 1, 2011
Submit one copy to appropriate
District Office

DEC 16 2013

☐ AMENDED REPORT

WELL LOCATION AND ACREAGE DEDICATION PLAT

API Number 30-025-40876	Pool Code 62180	Pool Name Vacuum-Grayburg-San Andres
Property Code 39520	Property Name HOOSIER 22 STATE	
OGRID No. 229137	Operator Name COG OPERATING, LLC	
		Well Number 2
		Elevation 3935

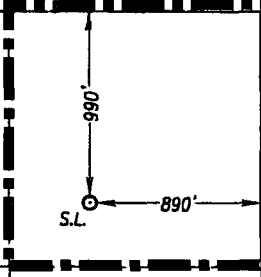


Surface Location

UL or lot No. A	Section 22	Township 17-S	Range 35-E	Lot Idn	Feet from the 990	North/South line NORTH	Feet from the 890	East/West line EAST	County LEA
---------------------------	----------------------	-------------------------	----------------------	---------	-----------------------------	----------------------------------	-----------------------------	-------------------------------	----------------------

Bottom Hole Location If Different From Surface

UL or lot No.	Section	Township	Range	Lot Idn	Feet from the	North/South line	Feet from the	East/West line	County
Dedicated Acres 40		Joint or Infill	Consolidation Code		Order No.				

NO ALLOWABLE WILL BE ASSIGNED TO THIS COMPLETION UNTIL ALL INTERESTS HAVE BEEN CONSOLIDATED OR A NON-STANDARD UNIT HAS BEEN APPROVED BY THE DIVISION

 <p style="text-align: center;">GEODETIC COORDINATES NAD 27 NME</p> <p style="text-align: center;">SURFACE LOCATION Y=664945.2 N X=744649.5 E</p> <p style="text-align: center;">LAT.=32.824828° N LONG.=103.439271° W</p>	<p style="text-align: center;">OPERATOR CERTIFICATION</p> <p><i>I hereby certify that the information herein is true and complete to the best of my knowledge and belief, and that this organization either owns a working interest or unleased mineral interest in the land including the proposed bottom hole location or has a right to drill this well at this location pursuant to a contract with an owner of such mineral or working interest, or to a voluntary pooling agreement or a compulsory pooling order heretofore entered by the division.</i></p> <p style="text-align: right;">  11/5/13 Signature Date Kanicia Castillo Printed Name kcastillo@concho.com E-mail Address </p> <hr/> <p style="text-align: center;">SURVEYOR CERTIFICATION</p> <p><i>I hereby certify that the well location shown on this plat was plotted from field notes of actual surveys made by me or under my supervision, and that the same is true and correct to the best of my belief.</i></p> <p style="text-align: center;">NOVEMBER 15, 2012</p> <p>Date of Survey</p> <p>Signature & Seal of Professional Surveyor:</p> <div style="text-align: center;">  </div> <p>Certificate Number 3239 Gary Eidson 12641 Ronald J. Eidson 3239 BKL SC W.O.: 12.11.1939</p>
---	--

JAN 15 2014