

District I
1625 N. French Dr., Hobbs, NM 88240
District II
811 S. First St., Artesia, NM 88210
District III
1000 Rio Brazos Rd., Aztec, NM 87410
District IV
1220 S. St. Francis Dr., Santa Fe, NM 87505

HOBBS OCD

FEB 20 2014

RECEIVED

State of New Mexico
Energy, Minerals & Natural Resources

Oil Conservation Division
1220 South St. Francis Dr.
Santa Fe, NM 87505

Form C-104
Revised August 1, 2011

Submit one copy to appropriate District Office

☐ AMENDED REPORT

I. REQUEST FOR ALLOWABLE AND AUTHORIZATION TO TRANSPORT

¹ Operator name and Address Apache Corporation 303 Veterans Airpark Lane Suite 3000 Midland TX 79705		² OGRID Number 873
		³ Reason for Filing Code/ Effective Date NW / 11/19/2013
⁴ API Number 30-025-41082	⁵ Pool Name House; Blinebry	⁶ Pool Code 33230
⁷ Property Code 39779	⁸ Property Name Pinot	⁹ Well Number 002

II. ¹⁰Surface Location

UL or lot no.	Section	Township	Range	Lot Idn	Feet from the	North/South Line	Feet from the	East/West line	County
E	02	20S	38E		1850	North	990	West	Lea

¹¹Bottom Hole Location

UL or lot no.	Section	Township	Range	Lot Idn	Feet from the	North/South line	Feet from the	East/West line	County
¹² Lse Code P	¹³ Producing Method Code P	¹⁴ Gas Connection Date 11/19/2013	¹⁵ C-129 Permit Number	¹⁶ C-129 Effective Date	¹⁷ C-129 Expiration Date				

III. Oil and Gas Transporters

¹⁸ Transporter OGRID	¹⁹ Transporter Name and Address	²⁰ O/G/W
241472	Southern Union Gas Services Ltd 301 Commerce Suite 700 Fort Worth TX 76102	G
21778	Sunoco Inc (Great Lakes) PO Box 2039 Tulsa OK 74102	O


IV. Well Completion Data

²¹ Spud Date 08/19/2013	²² Ready Date 11/19/2013	²³ TD 7407'	²⁴ PBDT 7365'	²⁵ Perforations 6105'-6500'	²⁶ DHC, MC DHC-525-0, PLC-384-A
²⁷ Hole Size	²⁸ Casing & Tubing Size	²⁹ Depth Set	³⁰ Sacks Cement		
12-1/4"	8-5/8"	1620'	1200 sx Class C		
7-7/8"	5-1/2"	7407'	1402 sx Class C		
Tubing	2-7/8"	7194'			

V. Well Test Data

³¹ Date New Oil 11/19/2013	³² Gas Delivery Date 11/19/2013	³³ Test Date 01/30/2014	³⁴ Test Length 24	³⁵ Tbg. Pressure	³⁶ Csg. Pressure
³⁷ Choke Size	³⁸ Oil 7 / 34	³⁹ Water 66 / 170	⁴⁰ Gas 23 / 100		⁴¹ Test Method P

⁴² I hereby certify that the rules of the Oil Conservation Division have been complied with and that the information given above is true and complete to the best of my knowledge and belief.

Signature: 

Printed name:
Fatima Vasquez

Title:
Regulatory Tech II


E-mail Address:
Fatima.Vasquez@apachecorp.com

Date:
02/18/2014

Phone:
(432) 818-1015

OIL CONSERVATION DIVISION

Approved by:


Petroleum Engineer

Approval Date:

FEB 25 2014

FEB 25 2014

District I
1625 N. French Dr., Hobbs, NM 88240
District II
811 S. First St., Artesia, NM 88210
District III
1000 Rio Brazos Rd., Aztec, NM 87410
District IV
1220 S. St. Francis Dr., Santa Fe, NM 87505

State of New Mexico
Energy, Minerals & Natural Resources

Form C-104
Revised August 1, 2011

Oil Conservation Division
1220 South St. Francis Dr.
Santa Fe, NM 87505

Submit one copy to appropriate District Office

☐ AMENDED REPORT

I. REQUEST FOR ALLOWABLE AND AUTHORIZATION TO TRANSPORT

¹ Operator name and Address Apache Corporation 303 Veterans Airpark Lane Suite 3000 Midland TX 79705		² OGRID Number 873
		³ Reason for Filing Code/ Effective Date NW / 11/19/2013
⁴ API Number 30-025-41082	⁵ Pool Name House; Tubb	⁶ Pool Code 78760
⁷ Property Code 39779	⁸ Property Name Pinot	⁹ Well Number 002

II. ¹⁰Surface Location

UL or lot no. E	Section 02	Township 20S	Range 38E	Lot Idn	Feet from the 1850	North/South Line North	Feet from the 990	East/West line West	County Lea
--------------------	---------------	-----------------	--------------	---------	-----------------------	---------------------------	----------------------	------------------------	---------------

¹¹ Bottom Hole Location

UL or lot no.	Section	Township	Range	Lot Idn	Feet from the	North/South line	Feet from the	East/West line	County
¹² Lsc Code P	¹³ Producing Method Code P	¹⁴ Gas Connection Date 11/19/2013	¹⁵ C-129 Permit Number	¹⁶ C-129 Effective Date	¹⁷ C-129 Expiration Date				

III. Oil and Gas Transporters

¹⁸ Transporter OGRID	¹⁹ Transporter Name and Address	²⁰ O/G/W
241472	Southern Union Gas Services Ltd 301 Commerce Suite 700 Fort Worth TX 76102	G
21778	Sunoco Inc (Great Lakes) PO Box 2039 Tulsa OK 74102	O


IV. Well Completion Data

²¹ Spud Date 08/19/2013	²² Ready Date 11/19/2013	²³ TD 7407'	²⁴ PBSD 7365'	²⁵ Perforations 6686'-6797'	²⁶ DHC, MC DHC-525-0, PLC-384-A
²⁷ Hole Size	²⁸ Casing & Tubing Size	²⁹ Depth Set	³⁰ Sacks Cement		
12-1/4"	8-5/8"	1620'	1200 sx Class C		
7-7/8"	5-1/2"	7407'	1402 sx Class C		
Tubing	2-7/8"	7194'			

V. Well Test Data

³¹ Date New Oil 11/19/2013	³² Gas Delivery Date 11/19/2013	³³ Test Date 01/30/2014	³⁴ Test Length 24	³⁵ Tbg. Pressure	³⁶ Csg. Pressure
³⁷ Choke Size	³⁸ Oil 4 / 34	³⁹ Water 32 / 170	⁴⁰ Gas 26 / 100		⁴¹ Test Method P

⁴² I hereby certify that the rules of the Oil Conservation Division have been complied with and that the information given above is true and complete to the best of my knowledge and belief.

Signature: 

Printed name:
Fatima Vasquez

Title:
Regulatory Tech II


E-mail Address:
Fatima.Vasquez@apachecorp.com

Date:
02/18/2014

Phone:
(432) 818-1015

OIL CONSERVATION DIVISION

Approved by:


Petroleum Engineer

Approval Date:

FEB 25 2014

FEB 25 2014

District I
1625 N. French Dr., Hobbs, NM 88240
District II
811 S. First St., Artesia, NM 88210
District III
1000 Rio Brazos Rd., Aztec, NM 87410
District IV
1220 S. St. Francis Dr., Santa Fe, NM 87505

State of New Mexico
Energy, Minerals & Natural Resources

Form C-104
Revised August 1, 2011

Oil Conservation Division
1220 South St. Francis Dr.
Santa Fe, NM 87505

Submit one copy to appropriate District Office

☐ AMENDED REPORT

I. REQUEST FOR ALLOWABLE AND AUTHORIZATION TO TRANSPORT

¹ Operator name and Address Apache Corporation 303 Veterans Airpark Lane Suite 3000 Midland TX 79705		² OGRID Number 873
		³ Reason for Filing Code/ Effective Date NW / 11/19/2013
⁴ API Number 30-025-41082	⁵ Pool Name House; Drinkard	⁶ Pool Code 33250
⁷ Property Code 39779	⁸ Property Name Pinot	⁹ Well Number 002

II. ¹⁰Surface Location

UL or lot no. E	Section 02	Township 20S	Range 38E	Lot Idn	Feet from the 1850	North/South Line North	Feet from the 990	East/West line West	County Lea
--------------------	---------------	-----------------	--------------	---------	-----------------------	---------------------------	----------------------	------------------------	---------------

¹¹ Bottom Hole Location

UL or lot no.	Section	Township	Range	Lot Idn	Feet from the	North/South line	Feet from the	East/West line	County
¹² Lse Code P	¹³ Producing Method Code P	¹⁴ Gas Connection Date 11/19/2013	¹⁵ C-129 Permit Number	¹⁶ C-129 Effective Date	¹⁷ C-129 Expiration Date				

III. Oil and Gas Transporters

¹⁸ Transporter OGRID	¹⁹ Transporter Name and Address	²⁰ O/G/W
241472	Southern Union Gas Services Ltd 301 Commerce Suite 700 Fort Worth TX 76102	G
21778	Sunoco Inc (Great Lakes) PO Box 2039 Tulsa OK 74102	O

IV. Well Completion Data

²¹ Spud Date 08/19/2013	²² Ready Date 11/19/2013	²³ TD 7407'	²⁴ PBDT 7365'	²⁵ Perforations 7006'-7080'	²⁶ DHC, MC DHC-525-0, PLC-384-A
²⁷ Hole Size	²⁸ Casing & Tubing Size	²⁹ Depth Set	³⁰ Sacks Cement		
12-1/4"	8-5/8"	1620'	1200 sx Class C		
7-7/8"	5-1/2"	7407'	1402 sx Class C		
Tubing	2-7/8"	7194'			

V. Well Test Data

³¹ Date New Oil 11/19/2013	³² Gas Delivery Date 11/19/2013	³³ Test Date 02/18/2014	³⁴ Test Length 24	³⁵ Tbg. Pressure	³⁶ Csg. Pressure
³⁷ Choke Size	³⁸ Oil 23 / 34	³⁹ Water 72 / 170	⁴⁰ Gas 51 / 100		⁴¹ Test Method P

⁴² I hereby certify that the rules of the Oil Conservation Division have been complied with and that the information given above is true and complete to the best of my knowledge and belief.

Signature:

Printed name:
Fatima Vasquez

Title:
Regulatory Tech II

E-mail Address:
Fatima.Vasquez@apachecorp.com

Date:
02/18/2014

Phone:
(432) 818-1015

OIL CONSERVATION DIVISION

Approved by:

Title:
Petroleum Engineer

Approval Date:

FEB 25 2014

FEB 25 2014