

District I
1625 N. French Dr., Hobbs, NM 88201
Phone: (575) 393-6161 Fax: (575) 393-6720
District II
311 S. First St., Artesia, NM 88210
Phone: (575) 748-1283 Fax: (575) 748-0720
District III
1000 Rio Brazos Road, Aztec, NM 87410
Phone: (505) 334-6178 Fax: (505) 334-6170
District IV
1220 S. St. Francis Dr., Santa Fe, NM 87505
Phone: (505) 476-3460 Fax: (505) 476-4462

HOBBS OCD

JUL 14 2014

RECEIVED

State of New Mexico
Energy, Minerals & Natural Resources Department
OIL CONSERVATION DIVISION
1220 South St. Francis Dr.
Santa Fe, NM 87505

Form C-102
Revised August 1, 2011
Submit one copy to appropriate
District Office

☐ AMENDED REPORT

WELL LOCATION AND ACREAGE DEDICATION PLAT

¹ API Number 30-025-41961	² Pool Code 59900	³ Pool Name JOHNSON RANCH; BONE SPRING
⁴ Property Code 713483	⁵ Property Name COACHWHIP 26 FEDERAL	⁶ Well Number 1H
⁷ OGRID No. 6137	⁸ Operator Name DEVON ENERGY PRODUCTION COMPANY, L.P.	⁹ Elevation 3652.4

¹⁰ Surface Location

UL or lot no.	Section	Township	Range	Lot Idn	Feet from the	North/South line	Feet from the	East/West line	County
O	26	23 S	33 E		215	SOUTH	1500	EAST	LEA

¹¹ Bottom Hole Location If Different From Surface

UL or lot no.	Section	Township	Range	Lot Idn	Feet from the	North/South line	Feet from the	East/West line	County
A	26	23 S	33 E		330	NORTH	660	EAST	LEA

¹² Dedicated Acres 160	¹³ Joint or Infill	¹⁴ Consolidation Code	¹⁵ Order No.
--------------------------------------	-------------------------------	----------------------------------	-------------------------

No allowable will be assigned to this completion until all interests have been consolidated or a non-standard unit has been approved by the division.

N89°43'11"E 2636.06 FT		N89°42'20"E 2637.92 FT	
NW CORNER SEC. 26 LAT. = 32.2829270°N LONG. = 103.5516698°W NMSP EAST (FT) N = 467541.76 E = 782900.10	N/4 CORNER SEC. 26 LAT. = 32.2829094°N LONG. = 103.5431421°W NMSP EAST (FT) N = 467554.65 E = 785535.61	BOTTOM OF HOLE LAT. = 32.2819856°N LONG. = 103.5367400°W NMSP EAST (FT) N = 467233.21 E = 787516.63	NE CORNER SEC. 26 LAT. = 32.2828929°N LONG. = 103.5346083°W NMSP EAST (FT) N = 467568.20 E = 788172.97
NOTE: LATITUDE AND LONGITUDE COORDINATES ARE SHOWN USING THE NORTH AMERICAN DATUM OF 1983 (NAD83). LISTED NEW MEXICO STATE PLANE EAST COORDINATES ARE GRID (NAD83). BASIS OF BEARING AND DISTANCES USED ARE NEW MEXICO STATE PLANE EAST COORDINATES MODIFIED TO THE SURFACE.			
W/4 CORNER SEC. 26 LAT. = 32.2757053°N LONG. = 103.5516694°W NMSP EAST (FT) N = 464914.49 E = 782919.36			E/4 CORNER SEC. 26 LAT. = 32.2756427°N LONG. = 103.5346048°W NMSP EAST (FT) N = 464930.59 E = 788193.68
COACHWHIP "26" FEDERAL #1H ELEV. = 3652.4'			
SW CORNER SEC. 26 LAT. = 32.2684152°N LONG. = 103.5516675°W NMSP EAST (FT) N = 462262.38 E = 782939.28	S/4 CORNER SEC. 26 SCALED	SE CORNER SEC. 26 LAT. = 32.2683544°N LONG. = 103.5345961°W NMSP EAST (FT) N = 462279.13 E = 788216.11	
S89°49'05"W 2638.95 FT		S89°49'05"W 2638.95 FT	
N00°25'12"W 2627.86 FT		S00°27'00"E 2638.21 FT	
N00°25'49"W 2652.71 FT		S00°29'05"E 2652.08 FT	

17 OPERATOR CERTIFICATION
I hereby certify that the information contained herein is true and complete to the best of my knowledge and belief, and that this organization either owns a working interest or unleased mineral interest in the land including the proposed bottom hole location or has a right to drill this well at this location pursuant to a contract with an owner of such a mineral or working interest, or to a voluntary pooling agreement or a compulsory pooling order heretofore entered by the division.

Signature: *[Signature]* Date: 3/5/2014
David H. Cook Regulatory Specialist
Printed Name:
david.cook@dvn.com
E-mail Address:

18 SURVEYOR CERTIFICATION
I hereby certify that the well location shown on this plat was plotted from field notes of actual surveys made by me or under my supervision, and that the same is true and correct to the best of my belief.

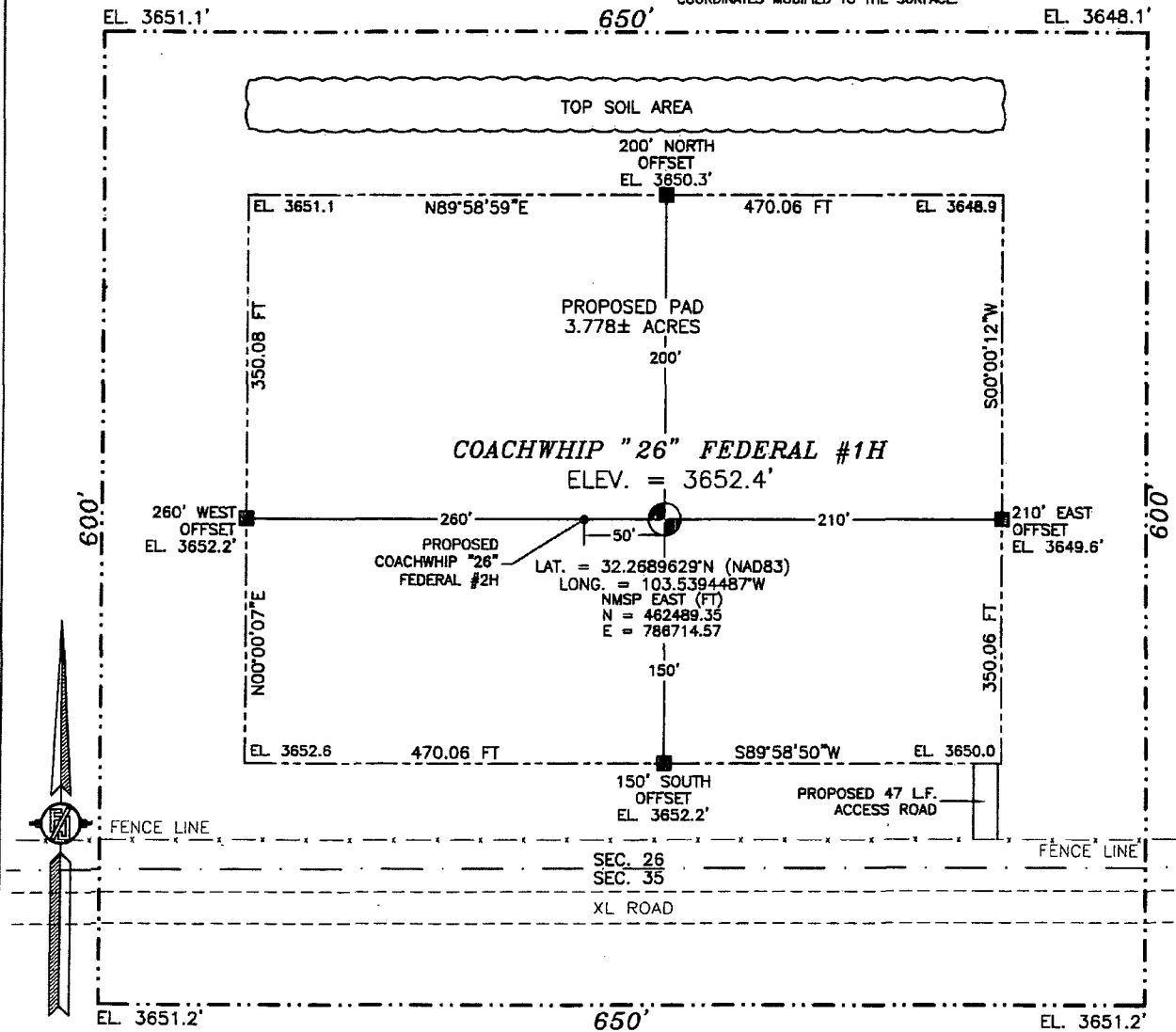
NOVEMBER 26, 2013 NEW MEXICO
Date of Survey: 12797
Signature and Seal of Professional Surveyor: *[Signature]*
Certificate Number: FILIMON P. RAMILLO, PLS 12797
SURVEY NO. 2297B

PP: 200 FSL & 1500 FEL

JUL 15 2014

SECTION 26, TOWNSHIP 23 SOUTH, RANGE 33 EAST, N.M.P.M.
LEA COUNTY, STATE OF NEW MEXICO
SITE MAP

NOTE: LATITUDE AND LONGITUDE COORDINATES ARE SHOWN USING THE NORTH AMERICAN DATUM OF 1983 (NAD83). LISTED NEW MEXICO STATE PLANE EAST COORDINATES ARE GRID (NAD83). BASIS OF BEARING AND DISTANCES USED ARE NEW MEXICO STATE PLANE EAST COORDINATES MODIFIED TO THE SURFACE.



010 50 100 200

SCALE 1" = 100'

DIRECTIONS TO LOCATION

FROM THE INTERSECTION OF STATE HWY #128 AND DELAWARE BASIN ROAD GO NORTH ON DELAWARE BASIN ROAD APPROX. 3.9 MILES TO XL ROAD ON LEFT (WEST) TURN WEST ON XL ROAD GO APPROX. 1.8 MILES ON RIGHT (NORTH) OF XL ROAD APPROX. 200 FEET IS LOCATION

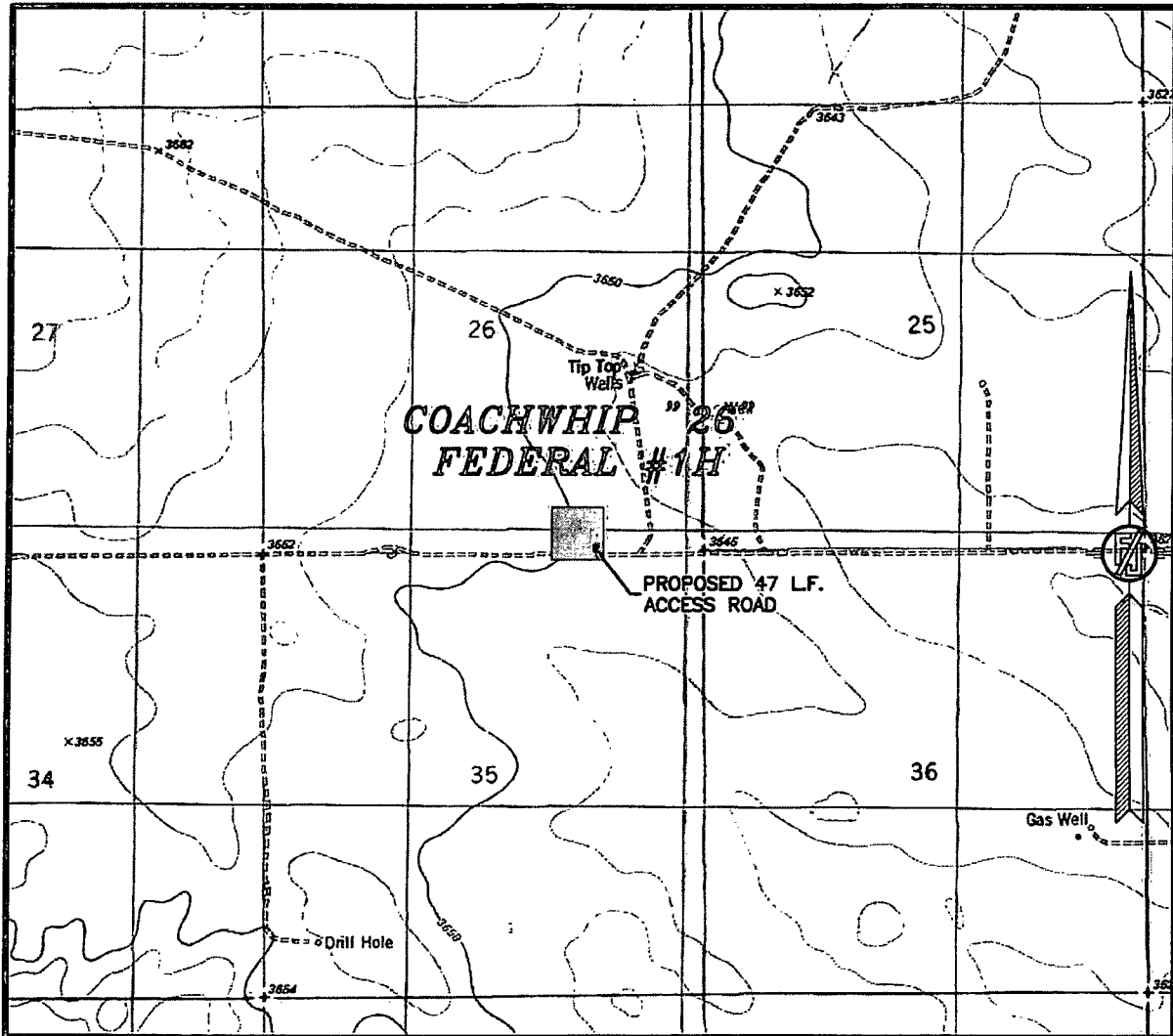
DEVON ENERGY PRODUCTION COMPANY, L.P.
COACHWHIP "26" FEDERAL #1H
LOCATED 215 FT. FROM THE SOUTH LINE
AND 1500 FT. FROM THE EAST LINE OF
SECTION 26, TOWNSHIP 23 SOUTH,
RANGE 33 EAST, N.M.P.M.
LEA COUNTY, STATE OF NEW MEXICO

NOVEMBER 26, 2013

SURVEY NO. 2297B

MADRON SURVEYING, INC. 301 SOUTH CANAL (575) 234-3341 CARLSBAD, NEW MEXICO

SECTION 26, TOWNSHIP 23 SOUTH, RANGE 33 EAST, N.M.P.M.
LEA COUNTY, STATE OF NEW MEXICO
LOCATION VERIFICATION MAP



USGS QUAD MAP:
TIP TOP WELLS

NOT TO SCALE

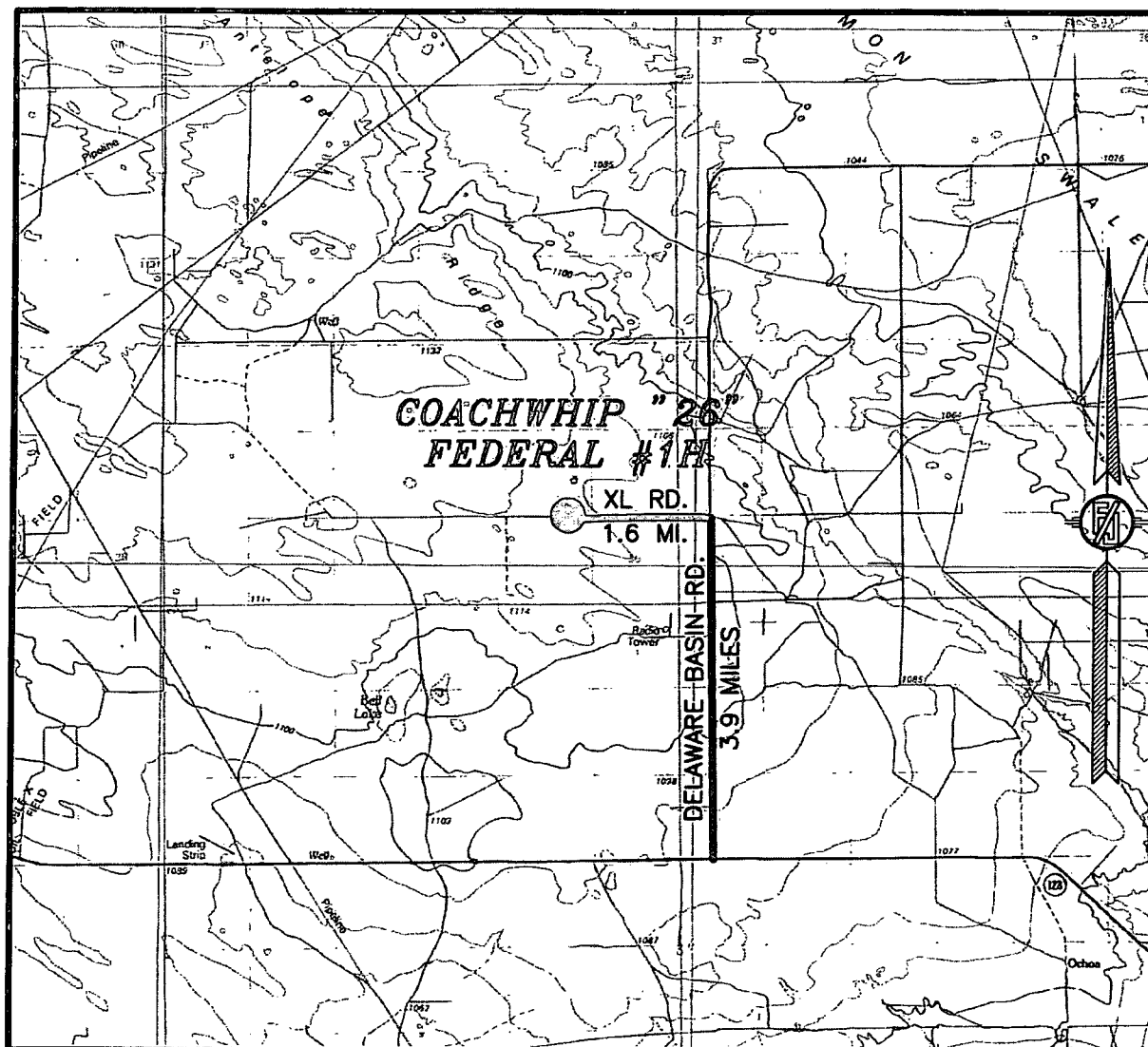
DEVON ENERGY PRODUCTION COMPANY, L.P.
COACHWHIP "26" FEDERAL #1H
LOCATED 215 FT. FROM THE SOUTH LINE
AND 1500 FT. FROM THE EAST LINE OF
SECTION 26, TOWNSHIP 23 SOUTH,
RANGE 33 EAST, N.M.P.M.
LEA COUNTY, STATE OF NEW MEXICO

NOVEMBER 26, 2013

SURVEY NO. 2297B

MADRON SURVEYING, INC. 301 SOUTH CANAL (575) 234-3341 CARLSBAD, NEW MEXICO

SECTION 26, TOWNSHIP 23 SOUTH, RANGE 33 EAST, N.M.P.M.
LEA COUNTY, STATE OF NEW MEXICO
VICINITY MAP



NOT TO SCALE

DIRECTIONS TO LOCATION

FROM THE INTERSECTION OF STATE HWY #128 AND DELAWARE BASIN ROAD GO NORTH ON DELAWARE BASIN ROAD APPROX. 3.9 MILES TO XL ROAD ON LEFT (WEST) TURN WEST ON XL ROAD GO APPROX. 1.6 MILES ON RIGHT (NORTH) OF XL ROAD APPROX. 200 FEET IS LOCATION

DEVON ENERGY PRODUCTION COMPANY, L.P.

COACHWHIP "26" FEDERAL #1H

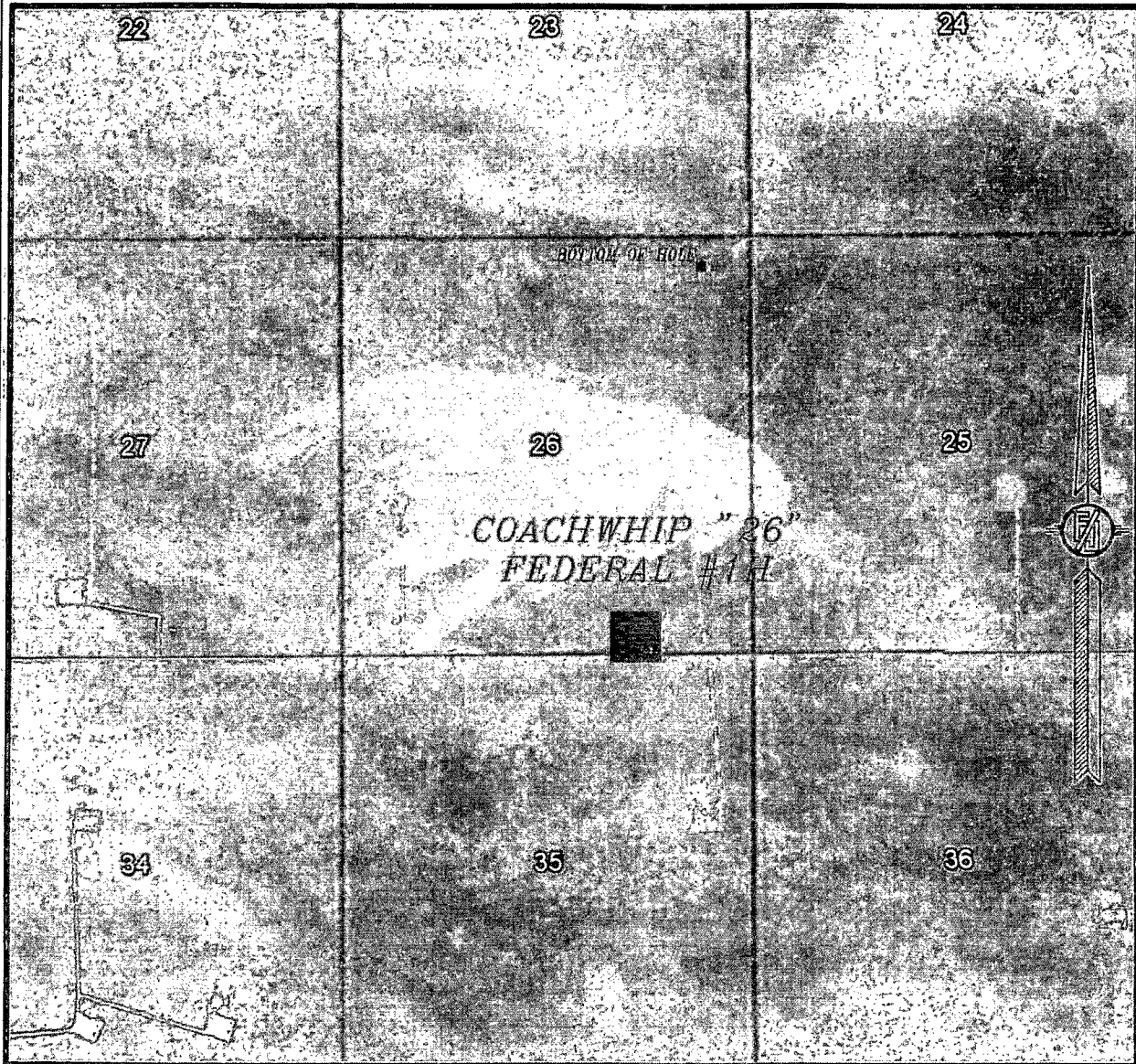
LOCATED 215 FT. FROM THE SOUTH LINE
AND 1500 FT. FROM THE EAST LINE OF
SECTION 26, TOWNSHIP 23 SOUTH,
RANGE 33 EAST, N.M.P.M.
LEA COUNTY, STATE OF NEW MEXICO

NOVEMBER 26, 2013

SURVEY NO. 2297B

MADRON SURVEYING, INC. 301 SOUTH CANAL (575) 234-3341 CARLSBAD, NEW MEXICO

SECTION 26, TOWNSHIP 23 SOUTH, RANGE 33 EAST, N.M.P.M.
LEA COUNTY, STATE OF NEW MEXICO
AERIAL PHOTO



NOT TO SCALE
AERIAL PHOTO:
GOOGLE EARTH
MARCH 2012

DEVON ENERGY PRODUCTION COMPANY, L.P.

COACHWHIP "26" FEDERAL #1H

LOCATED 215 FT. FROM THE SOUTH LINE
AND 1500 FT. FROM THE EAST LINE OF
SECTION 26, TOWNSHIP 23 SOUTH,
RANGE 33 EAST, N.M.P.M.
LEA COUNTY, STATE OF NEW MEXICO

NOVEMBER 26, 2013

SURVEY NO. 2297B

MADRON SURVEYING, INC. 301 SOUTH CANAL (575) 234-3341 CARLSBAD, NEW MEXICO

Estimated distances to nearest wellbores:

*From SHL: Bell Lake West 26 1H 3240 ft W
*From BHL: Federal H 1 3950 ft SW

23S 33E

23

24

27

26

25

35

36

THISTLE UNIT 20H

THISTLE UNIT 10

FEDERAL 'H' 1

BELL LAKE WEST '26' 1H

BHL

COACHWHIP '26 FED 1H

SHL

1 MILE

1 MILE

MID BELL LAKE UNIT 1

TOPHAT AUG 1

THISTLE UNIT 6

STATE 35 1

devon

Coachwhip 26 Fed 1H

1 Mile Radius Map

0 1,868
FEET

WELL SYMBOLS
+ DRY AND ABANDONED WELL
* GAS PRODUCING WELL
● OIL PRODUCING WELL
□ PROPOSED

October 7, 2013