

**District I**  
1625 N. French Dr., Hobbs, NM 88240  
Phone: (575) 393-6161 Fax: (575) 393-0720  
**District II**  
811 S. First St., Artesia, NM 88210  
Phone: (575) 748-1283 Fax: (575) 748-0720  
**District III**  
1000 Rio Brazos Road, Aztec, NM 87410  
Phone: (505) 334-6178 Fax: (505) 334-6170  
**District IV**  
1220 S. St. Francis Dr., Santa Fe, NM 87505  
Phone: (505) 476-3460 Fax: (505) 476-3462

State of New Mexico

HOBBS OCD

Form C-101  
Revised July 18, 2013

Energy Minerals and Natural Resources **OCT 20 2014**

Oil Conservation Division

☐ AMENDED REPORT

1220 South St. Francis Dr.

RECEIVED

Santa Fe, NM 87505

**APPLICATION FOR PERMIT TO DRILL, RE-ENTER, DEEPEN, PLUGBACK, OR ADD A ZONE**

<sup>1</sup> Operator Name and Address Rhombus Operating Co., P.O. Box 8316, Midland, TX 79708		<sup>2</sup> OGRID Number 19111
		<sup>3</sup> API Number 30-025-33183
<sup>4</sup> Property Code 15264	<sup>5</sup> Property Name Northwest Eumont Unit	<sup>6</sup> Well No. 201

**7. Surface Location**

UL - Lot N	Section 34	Township T-19-S	Range R-37-E <b>36</b>	Lot Idn	Feet from 330	N/S Line South	Feet From 2310	E/W Line West	County Lea
---------------	---------------	--------------------	------------------------------	---------	------------------	-------------------	-------------------	------------------	---------------

**8. Proposed Bottom Hole Location**

UL - Lot	Section	Township	Range	Lot Idn	Feet from	N/S Line	Feet From	E/W Line	County
----------	---------	----------	-------	---------	-----------	----------	-----------	----------	--------

**9. Pool Information**

Pool Name Eumont Yates Seven Rivers Queen	Pool Code 22800
--	--------------------

**Additional Well Information**

<sup>11</sup> Work Type E	<sup>12</sup> Well Type O	<sup>13</sup> Cable/Rotary R	<sup>14</sup> Lease Type P	<sup>15</sup> Ground Level Elevation 3623
<sup>16</sup> Multiple No	<sup>17</sup> Proposed Depth 4110'	<sup>18</sup> Formation Queen/Penrose	<sup>19</sup> Contractor	<sup>20</sup> Spud Date 11/10/2014
Depth to Ground water		Distance from nearest fresh water well		Distance to nearest surface water

☒ We will be using a closed-loop system in lieu of lined pits

**21. Proposed Casing and Cement Program**


Type	Hole Size	Casing Size	Casing Weight/ft	Setting Depth	Sacks of Cement	Estimated TOC
Surface	17-1/2"	13-3/8"	48#	315'	345	Surface
Intermed	12-1/4"	8-5/8"	24 & 32#	3028'	1050	Surface
Produc	7-7/8"	5-1/2"	15.5#	4110'	360	Surface

**Casing/Cement Program: Additional Comments**

--

**22. Proposed Blowout Prevention Program**

Type	Working Pressure	Test Pressure	Manufacturer
9" 3000 Series			

<sup>23</sup> I hereby certify that the information given above is true and complete to the best of my knowledge and belief.  
I further certify that I have complied with 19.15.14.9 (A) NMAC ☐ and/or 19.15.14.9 (B) NMAC ☐ if applicable.  
Signature: 

Printed name: Greg Cielinski

Title: Engineer

E-mail Address: gregciski@yahoo.com

Date: 10/17/2014

Phone: 720-839-2555

**OIL CONSERVATION DIVISION**

Approved By:

**Denied**

DENIED BY Oil Conservation Division  
ON 10/21/2014 see attached letter  
APD Reviewed by dm  
For more information on this matter, please call  
Donna Mull @ (575) 393 6161 ex 115 or  
email donna.mull@state.nm.us

**DENIED** because of Financial Assurance  
for this company. Per Rule 19.15.5.9(A)(4)

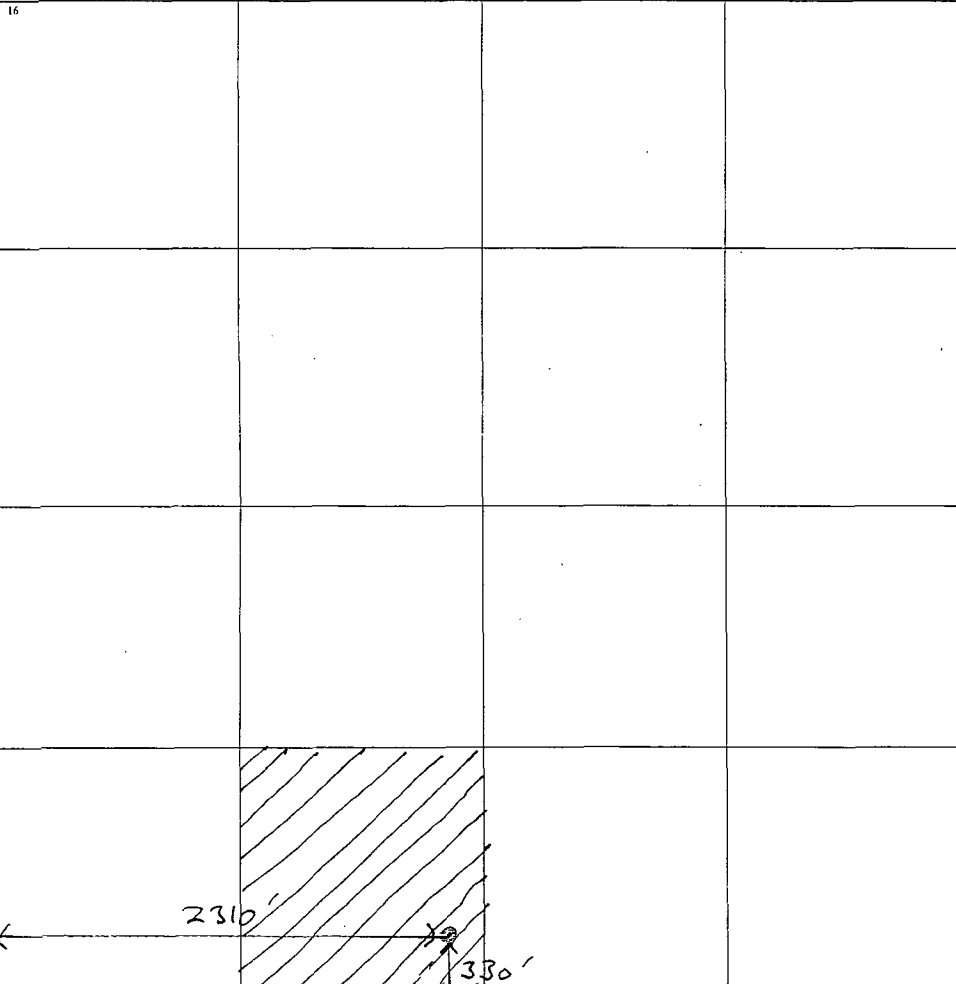

**OCT 22 2014**

**DENIED** because of to many Inactive Wells  
for this company. Per Rule 19.15.5.9(A)(4)

State of New Mexico  
Energy, Minerals & Natural Resources Department  
OIL CONSERVATION DIVISION  
1220 South St. Francis Dr.  
Santa Fe, NM 87505

Revised August 1, 2011  
Submit one copy to appropriate  
District Office

☐ AMENDED REPORT

<div>16</div> 	<div>17</div> <div><b>OPERATOR CERTIFICATION</b></div> <p><i>I hereby certify that the information contained herein is true and complete to the best of my knowledge and belief, and that this organization either owns a working interest or unleased mineral interest in the land including the proposed bottom hole location or has a right to drill this well at this location pursuant to a contract with an owner of such a mineral or working interest, or to a voluntary pooling agreement or a compulsory pooling order heretofore entered by the division.</i></p> <div><div></div><div>10-17-14</div></div> <div>Signature</div> <div>Date</div> <div>Greg Cielinski</div> <div>Printed Name</div> <div>gregcski@yahoo.com</div> <div>E-mail Address</div>	
	<div>18</div> <div><b>SURVEYOR CERTIFICATION</b></div> <p><i>I hereby certify that the well location shown on this plat was plotted from field notes of actual surveys made by me or under my supervision, and that the same is true and correct to the best of my belief.</i></p> <div>Date of Survey</div> <div>Signature and Seal of Professional Surveyor:</div>	
	<div>Certificate Number</div>	