

District I
1625 N. French Dr., Hobbs, NM 88240
District II
811 S. First St., Artesia, NM 88210
District III
1000 Rio Brazos Rd., Aztec, NM 87410
District IV
1220 S. St. Francis Dr., Santa Fe, NM 87505

State of New Mexico
Energy, Minerals & Natural Resources
Oil Conservation Division
1220 South St. Francis Dr.
Santa Fe, NM 87505

Form C-104
Revised August 1, 2011
MAR 19 2015
Submit one copy to appropriate District Office
RECEIVED
☐ AMENDED REPORT

I. REQUEST FOR ALLOWABLE AND AUTHORIZATION TO TRANSPORT

¹ Operator name and Address CHEVRON U.S.A. INC. 15 SMITH ROAD MIDLAND, TEXAS 79705		² OGRID Number 4323
		³ Reason for Filing Code/ Effective Date NEW WELL COMPLETION
⁴ API Number 30 – 025-41811	⁵ Pool Name RED HILLS; BONE SPRING, NORTH	⁶ Pool Code 96434
⁷ Property Code 40461	⁸ Property Name GRAMMA RIDGE 14 24 34	⁹ Well Number 1H

II. ¹⁰ Surface Location

Ul or lot no. B	Section 14	Township 24S	Range 34E	Lot Idn	Feet from the 330	North/South Line NORTH	Feet from the 2300	East/West line EAST	County LEA
--------------------	---------------	-----------------	--------------	---------	----------------------	---------------------------	-----------------------	------------------------	---------------

¹¹ Bottom Hole Location

UL or lot no. O	Section 14	Township 24S	Range 34E	Lot Idn	Feet from the 305	North/South line SOUTH	Feet from the 1921	East/West line EAST	County LEA
¹² Lse Code P	¹³ Producing Method Code PUMPING	¹⁴ Gas Connection Date 10/06/2014	¹⁵ C-129 Permit Number	¹⁶ C-129 Effective Date	¹⁷ C-129 Expiration Date				

III. Oil and Gas Transporters



¹⁸ Transporter OGRID	¹⁹ Transporter Name and Address	²⁰ O/G/W
	KNOWLES TRUCKING	OIL
	TARGA	GAS



IV. Well Completion Data

²¹ Spud Date 09/08/2014	²² Ready Date 12/24/2014	²³ TD 15,663	²⁴ PBDT 15,557	²⁵ Perforations 11,509-15,511'	²⁶ DHC, MC
²⁷ Hole Size	²⁸ Casing & Tubing Size	²⁹ Depth Set	³⁰ Sacks Cement		
17 1/2	13 3/8	1225'	1285 SX		
12 1/4	9 5/8	5338'	1740 SX		
8 3/4	5 1/2	15,643'	2120 SX		
	2 7/8" TBG	10,574			

V. Well Test Data

³¹ Date New Oil 01/09/2015	³² Gas Delivery Date 01/09/2015	³³ Test Date 02/26/2015	³⁴ Test Length 24 HRS	³⁵ Tbg. Pressure	³⁶ Csg. Pressure
³⁷ Choke Size	³⁸ Oil 381	³⁹ Water 455	⁴⁰ Gas 586		⁴¹ Test Method FLOWING

⁴² I hereby certify that the rules of the Oil Conservation Division have been complied with and that the information given above is true and complete to the best of my knowledge and belief. Signature: 	OIL CONSERVATION DIVISION
Printed name: DENISE PINKERTON	Approved by: 
Title: REGULATORY SPECIALIST	Title: Petroleum Engineer
E-mail Address: Leakejd@chevron.com	Approval Date: 03/23/15
Date: 03/12/2015	Phone: 432-687-7375

reComp _____ Add New Well _____
Cancel Well _____ Create Pool _____
E-PERMITTING - - New Well _____
Comp  P&A _____ TA _____
CSNG  Loc Chng _____
MAR 26 2015