

State of New Mexico
Energy, Minerals and Natural Resources Department

Form C-103
Revised 5-27-2004

FILE IN TRIPLICATE

OIL CONSERVATION DIVISION

DISTRICT I
1625 N. French Dr., Hobbs, NM 88240

1220 South St. Francis Dr.
Santa Fe, NM 87505

DISTRICT II
1301 W. Grand Ave, Artesia, NM 88210

DISTRICT III
1000 Rio Brazos Rd, Aztec, NM 87410

WELL API NO. 30-025-28880
5. Indicate Type of Lease STATE <input type="checkbox"/> FEE <input checked="" type="checkbox"/>
6. State Oil & Gas Lease No.
7. Lease Name or Unit Agreement Name North Hobbs (G/SA) Unit Section 19
8. Well No. 212
9. OGRID No. 157984
10. Pool name or Wildcat Hobbs (G/SA)

HOBBS OCD
JAN 27 2016
RECEIVED

SUNDRY NOTICES AND REPORTS ON WELLS

(DO NOT USE THIS FORM FOR PROPOSALS TO DRILL OR TO DEEPEN OR PLUG BACK TO A DIFFERENT RESERVOIR. USE "APPLICATION FOR PERMIT" (Form C-101) for such proposals.)

1. Type of Well: Oil Well <input type="checkbox"/> Gas Well <input type="checkbox"/> Other <input type="checkbox"/> Temporarily Abandoned	2. Name of Operator Occidental Permian Ltd.
3. Address of Operator HCR 1 Box 90 Denver City, TX 79323	4. Well Location Unit Letter C : 160 Feet From The North 1460 Feet From The West Line Section 19 Township 18-S Range 38-E NMMPM Lea County
11. Elevation (Show whether DF, RKB, RT GR, etc.) 3665' GL	
Pit or Below-grade Tank Application <input type="checkbox"/> or Closure <input type="checkbox"/> Pit Type _____ Depth of Ground Water _____ Distance from nearest fresh water well _____ Distance from nearest surface water _____ Pit Liner Thickness _____ mil Below-Grade Tank: Volume _____ bbls; Construction Material _____	

12. Check Appropriate Box to Indicate Nature of Notice, Report, or Other Data	
E-PERMITTING <SWD INJECTION> CONVERSION _____ RBDMS MB RETURN TO _____ TA CSNG _____ ENVIRO _____ CHG LOC INT TO PA _____ P&A NR _____ P&A R _____	SUBSEQUENT REPORT OF: REMEDIAL WORK <input type="checkbox"/> ALTERING CASING <input type="checkbox"/> COMMENCE DRILLING OPNS. <input type="checkbox"/> PLUG & ABANDONMENT <input type="checkbox"/> CASING TEST AND CEMENT JOB <input type="checkbox"/> OTHER: Casing integrity test/TA status request <input checked="" type="checkbox"/>

13. Describe Proposed or Completed Operations (Clearly state all pertinent details, and give pertinent dates, including estimated date of starting any proposed work) SEE RULE 1103. For Multiple Completions: Attach wellbore diagram of proposed completion or recompletion.

Date of test: 12/23/2015

Pressure readings: Initial - 540 PSI Ending - 520 PSI

Length of test: 30 minutes

Witnessed: NO

This Approval of Temporary
Abandonment Expires 12/23/2016

I hereby certify that the information above is true and complete to the best of my knowledge and belief. I further certify that any pit or below-grade tank has been/will be constructed or

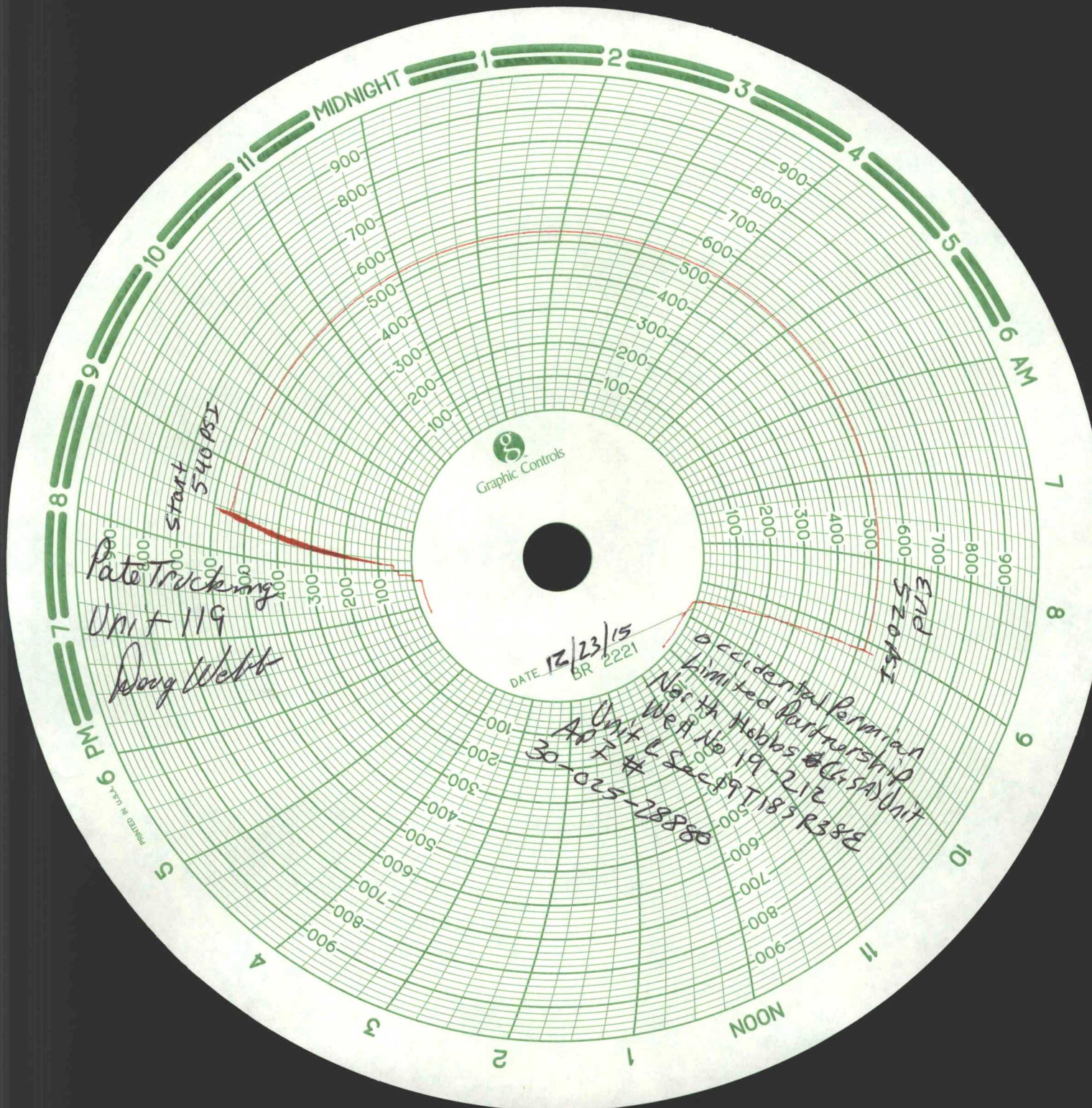
closed according to NMOCD guidelines ☐ , a general permit ☐ or an (attached) alternative OCD-approved plan ☐

SIGNATURE Mendy A. Johnson TITLE Administrative Associate DATE 01/25/2016
TYPE OR PRINT NAME Mendy A. Johnson E-mail address: mendy_johnson@oxy.com TELEPHONE NO. 806-592-6280

For State Use Only
APPROVED BY Mary Brown TITLE Dist Supervisor DATE 1/27/2016
CONDITIONS OF APPROVAL IF ANY:

JAN 28 2016

cy



Graphic Controls

DATE 12/23/15
BR 2221

Occidental Permian
Limited Partnership
North Hobbs #19-212
30-025-28880
Unit 119
Pate Trucking
Doug Webb


PRINTED IN U.S.A.

NHU 19-212

API# 30-025-28880

TWN 18-S; RNG 38-E

Producer - BEAM



13-3/8" 40# @ 40'
cmt'd w/ 5 yds redi-mix
TOC @ Surf (Circ.)

9-5/8 36# @ 1518'
cmt'd w/625 sxs
TOC @ Surface (Circ.)

Spot 35' on top of CIBP @ 3975'

SQZD Perfs: 4019-4021'
Plugged Back Perfs @ 4051-4281'

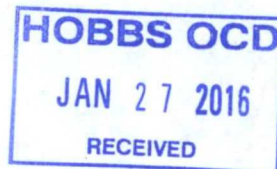
7" 20# @ 4356'
cmt'd w/1220 sxs
TOC @ Surface (Circ.)

PBTD @ 4320'
TD @ 4370'

American Valve & Meter, Inc.

1113 W. BROADWAY

P.O. BOX 166 HOBBS,
NM 88240



T0: Pate Trucking

DATE: 12/15/15

This is to certify that:

I, Tony Flores

Technician for American Valve & Meter Inc.

has checked the calibration of the following instrument.

8" Pressure recorder

Ser.# 12517

at these points.

Pressure #			Temperature *or Pressure #		
Test	Found	Left	Test	Found	Left
- 0	-	- 0	-	-	-
- 500	-	- 500	-	-	-
- 700	-	- 700	-	-	-
- 1000	-	- 1000	-	-	-
- 200	-	- 200	-	-	-
- 0	-	- 0			

Remarks: _____

Signature: Tony Flores