

District I
1625 N. French Dr., Hobbs, NM 88240
District II
811 S. First St., Artesia, NM 88210
District III
1000 Rio Brazos Rd., Aztec, NM 87410
District IV
1220 S. St. Francis Dr., Santa Fe, NM 87505

State of New Mexico
Energy, Minerals & Natural Resources

Form C-104
Revised August 1, 2011

Oil Conservation Division
1220 South St. Francis Dr.
Santa Fe, NM 87505

Submit one copy to appropriate District Office

AMENDED REPORT

I. REQUEST FOR ALLOWABLE AND AUTHORIZATION TO TRANSPORT

¹ Operator name and Address COG Production LLC 2208 W. Main Street Artesia, NM 88210		² OGRID Number 217955
		³ Reason for Filing Code/ Effective Date NW
⁴ API Number 30 - 025-43022	⁵ Pool Name Triple X; Bone Spring, West	⁶ Pool Code 96674
⁷ Property Code 39457	⁸ Property Name Cabo Blanco State	⁹ Well Number 9H

MAY 27 2016

RECEIVED

II. ¹⁰ Surface Location

Ul or lot no.	Section	Township	Range	Lot Idn	Feet from the	North/South Line	Feet from the	East/West line	County
A	5	24S	33E	1	450	North	1165	East	Lea

¹¹ Bottom Hole Location

Ul or lot no.	Section	Township	Range	Lot Idn	Feet from the	North/South Line	Feet from the	East/West line	County
P	5	24S	33E		361	South	1156	East	Lea

¹² Lse Code	¹³ Producing Method Code	¹⁴ Gas Connection Date	¹⁵ C-129 Permit Number	¹⁶ C-129 Effective Date	¹⁷ C-129 Expiration Date
S	F	5/14/16			

III. Oil and Gas Transporters

¹⁸ Transporter OGRID	¹⁹ Transporter Name and Address	²⁰ O/G/W
151618	Enterprise Field Services, LLC P.O. Box 4503 Houston, TX 77210-4503	O
147831	Agave Energy Company 105 S. 4 th Street Artesia, NM 88210	G


IV. Well Completion Data


²¹ Spud Date	²² Ready Date	²³ TD	²⁴ PBSD	²⁵ Perforations	²⁶ DHC, MC
3/4/16	5/2/16	13830'	13785'	9724-13760'	
²⁷ Hole Size	²⁸ Casing & Tubing Size	²⁹ Depth Set	³⁰ Sacks Cement		
17 1/2"	13 3/8"	1255'	850		
12 1/4"	9 5/8"	5150'	1150		
8 3/4"	5 1/2"	13830'	2100		
	2 7/8"	9104'			



V. Well Test Data

³¹ Date New Oil	³² Gas Delivery Date	³³ Test Date	³⁴ Test Length	³⁵ Tbg. Pressure	³⁶ Csg. Pressure
5/6/16	5/14/16	5/20/16	24 Hrs	490#	
³⁷ Choke Size	³⁸ Oil	³⁹ Water	⁴⁰ Gas	⁴¹ Test Method	
2"	630	1683	1499	Flowing	

⁴² I hereby certify that the rules of the Oil Conservation Division have been complied with and that the information given above is true and complete to the best of my knowledge and belief.

Signature: 
Printed name: Stormi Davis
Title: Regulatory Analyst
E-mail Address: sdavis@concho.com
Date: 5/23/16
Phone: 575-748-6946

OIL CONSERVATION DIVISION
Approved by: 
Title: Petroleum Engineer
Approval Date: 05/31/16

E-PERMITTING -- New Well _____
Comp  P&A _____ TA _____
CSNG  Loc Chng _____
ReComp _____ Add New Well _____
Cancl Well _____ Create Pool _____