

UNITED STATES
DEPARTMENT OF THE INTERIOR
BUREAU OF LAND MANAGEMENT

Carlsbad Field Office
OCD Hobbs

FORM APPROVED
OMB NO. 1004-0135
Expires: July 31, 2010

SUNDRY NOTICES AND REPORTS ON WELLS
Do not use this form for proposals to drill or to re-enter an abandoned well. Use form 3160-3 (APD) for such proposals.

5. Lease Serial No.
NMNM90587

6. If Indian, Allottee or Tribe Name

7. If Unit or CA/Agreement, Name and/or No.

8. Well Name and No.
LIVINGSTON RIDGE 19 FEDERAL 1

9. API Well No.
30-025-35960-00-S1

10. Field and Pool, or Exploratory
LIVINGSTON RIDGE

11. County or Parish, and State
LEA COUNTY, NM

SUBMIT IN TRIPLICATE - Other instructions on reverse side.

1. Type of Well
 Oil Well Gas Well Other

2. Name of Operator
OXY USA INCORPORATED

Contact: TAYLOR STILLMAN
E-Mail: TAYLOR_STILLMAN@OXY.COM

3a. Address
P O BOX 4294
HOUSTON, TX 77210-4294

3b. Phone No. (include area code)
Ph: 713-366-5945

4. Location of Well (Footage, Sec., T., R., M., or Survey Description)
Sec 19 T22S R32E NWNW 660FNL 330FWL

HOBBS OCD
JUL 20 2016
RECEIVED

12. CHECK APPROPRIATE BOX(ES) TO INDICATE NATURE OF NOTICE, REPORT, OR OTHER DATA

TYPE OF SUBMISSION	TYPE OF ACTION			
<input checked="" type="checkbox"/> Notice of Intent	<input type="checkbox"/> Acidize	<input type="checkbox"/> Deepen	<input type="checkbox"/> Production (Start/Resume)	<input type="checkbox"/> Water Shut-Off
<input type="checkbox"/> Subsequent Report	<input type="checkbox"/> Alter Casing	<input type="checkbox"/> Fracture Treat	<input type="checkbox"/> Reclamation	<input type="checkbox"/> Well Integrity
<input type="checkbox"/> Final Abandonment Notice	<input type="checkbox"/> Casing Repair	<input type="checkbox"/> New Construction	<input type="checkbox"/> Recomplete	<input checked="" type="checkbox"/> Other
	<input type="checkbox"/> Change Plans	<input type="checkbox"/> Plug and Abandon	<input type="checkbox"/> Temporarily Abandon	Onshore Order Variance
	<input type="checkbox"/> Convert to Injection	<input type="checkbox"/> Plug Back	<input type="checkbox"/> Water Disposal	

13. Describe Proposed or Completed Operation (clearly state all pertinent details, including estimated starting date of any proposed work and approximate duration thereof. If the proposal is to deepen directionally or recomplate horizontally, give subsurface locations and measured and true vertical depths of all pertinent markers and zones. Attach the Bond under which the work will be performed or provide the Bond No. on file with BLM/BIA. Required subsequent reports shall be filed within 30 days following completion of the involved operations. If the operation results in a multiple completion or recompletion in a new interval, a Form 3160-4 shall be filed once testing has been completed. Final Abandonment Notices shall be filed only after all requirements, including reclamation, have been completed, and the operator has determined that the site is ready for final inspection.)

Oxy requests approval for custody transfer point, meter serial number 83259, to be known as Facility Measurement Point (FMP), for gas on the above-mentioned battery as per discussion with Duncan Whitlock. Meter requirements meet Onshore Order #5 and API standards. Royalty to BLM will be paid off of this meter.

Facility diagram and lease map are attached.

14. I hereby certify that the foregoing is true and correct.

Electronic Submission #340861 verified by the BLM Well Information System
For OXY USA INCORPORATED, sent to the Hobbs
Committed to AFMSS for processing by PRISCILLA PEREZ on 06/02/2016 (16PP0717SE)

Name (Printed/Typed) TAYLOR STILLMAN Title PRODUCTION ENGINEER

Signature (Electronic Submission) Date 06/02/2016

THIS SPACE FOR FEDERAL OR STATE OFFICE USE


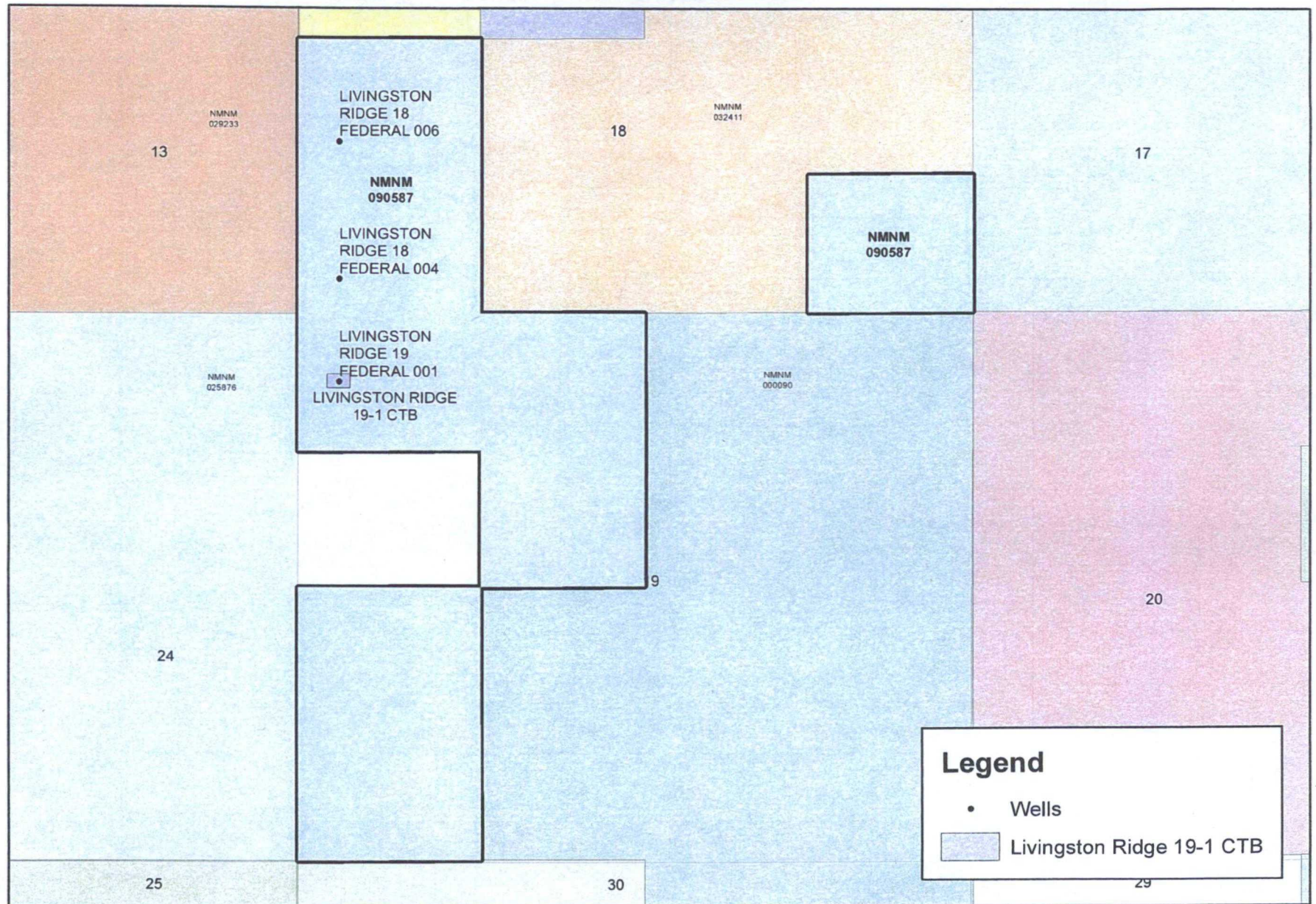
Approved By DUNCAN WHITLOCK Title TECHNICAL LPET Date 07/19/2016

Conditions of approval, if any, are attached. Approval of this notice does not warrant or certify that the applicant holds legal or equitable title to those rights in the subject lease which would entitle the applicant to conduct operations thereon.

Office Hobbs 

Title 18 U.S.C. Section 1001 and Title 43 U.S.C. Section 1212, make it a crime for any person knowingly and willfully to make to any department or agency of the United States any false, fictitious or fraudulent statements or representations as to any matter within its jurisdiction.

Livingston Ridge 19-1 NMNM 090587



OXY
 Lease: LIVINGSTON RIDGE 19-1
 Lease Serial #: NM 90587
 Located at: 660' FNL & 330' FWL
 SEC. 19, T22S, R32E
 LEA County, NM

II. Production Phase (OT#1)

1. Valve 2 CLOSED
2. Valve 4 OPEN
3. Valve 5 CLOSED
4. Valve 6 CLOSED

III. SALES Phase (OT#1)

1. Valve 1 OPEN
2. Valve 6 CLOSED
3. Valve 4 CLOSED
4. Valve 2 OPEN

This lease is subject to the security plan for the Carlsbad Operation. The plan is located at:
 1502 W Commerce Dr, Carlsbad, NM 88220

III. Production Phase (OT#2)

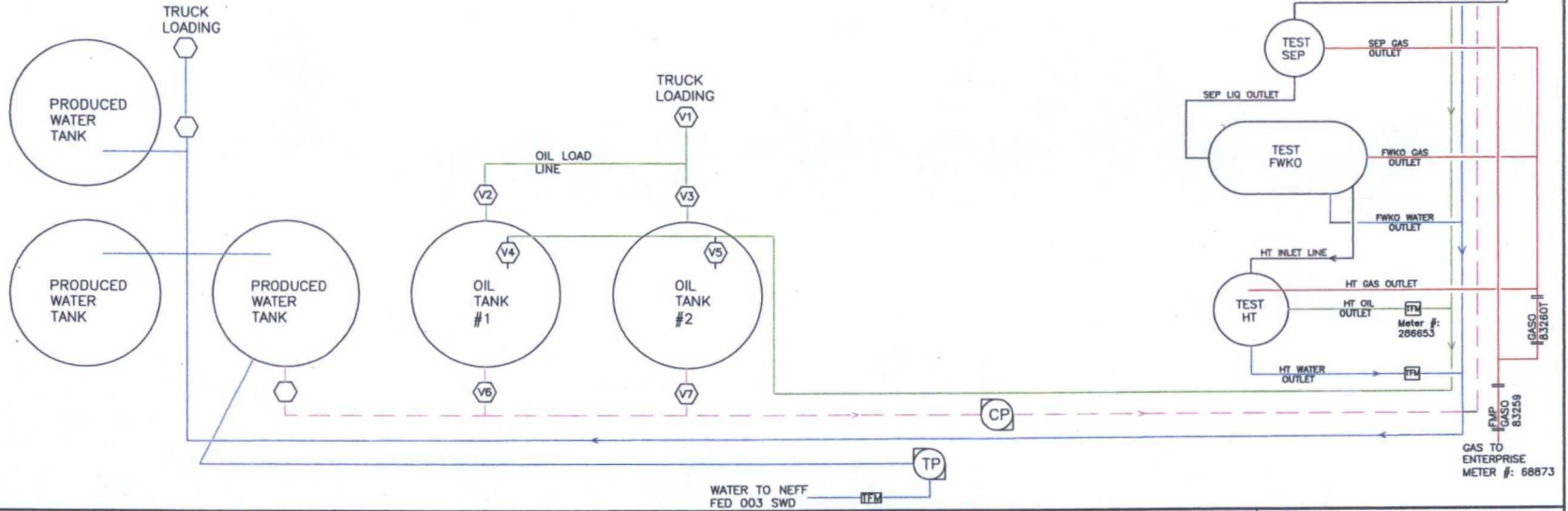
1. Valve 3 CLOSED
2. Valve 5 OPEN
3. Valve 7 CLOSED
4. Valve 4 CLOSED

III. SALES Phase (OT#2)

1. Valve 1 OPEN
2. Valve 3 OPEN
3. Valve 5 CLOSED
4. Valve 7 CLOSED

I. Sales System: OPEN

OIL SALES BY TANK GAUGE VIA
 TANK TRUCK



REFERENCE DRAWINGS		REVISIONS				ENGINEERING RECORD	
NO.	TITLE	NO.	DATE	DESCRIPTION	BY	CHK.	APP.
		01	05/20/18	SITE SECURITY DIAGRAM (REV)	JC		

ENGINEERING RECORD		Occidental PERMIAN LTD.	
BY	DATE		
DIN:			
CHK:			
APP:			
AFE No.			
OXY ENGR.			
PROJ. ENGR.			
SCALE:	NONE		

SITE FACILITY DIAGRAM LIVINGSTON RIDGE 19-1 LEA COUNTY, NEW MEXICO	PLOT SCALE CAD NO.	DWG. NO. 001	REV 01
--	-----------------------	-----------------	-----------