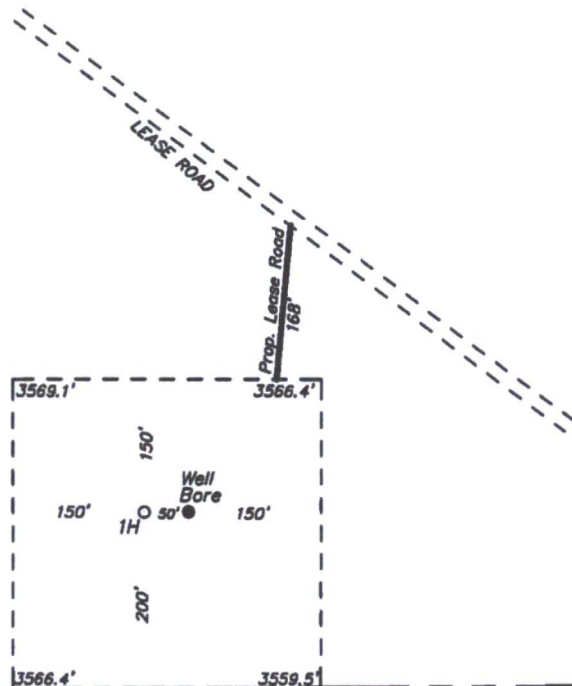


43800

**SECTION 2, TOWNSHIP 22 SOUTH, RANGE 34 EAST. N.M.P.M.,  
LEA COUNTY, NEW MEXICO.**



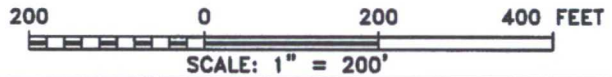
Sec. 2  
Sec. 11

**GMT EXPLORATION COMPANY LLC**  
**THE SQUEEZE STATE COM 1H**  
 ELEV. - 3588'  
 Lat - N 32°24'50.49"  
 Long - W 103°26'37.36"  
 NMSPC- N 515485.7  
 E 815868.0  
 (NAD-83)

**Directions to Location:**

FROM MILE MARKER 19 GO SOUTHEAST 1160 FEET  
 ON HIGHWAY 176 TO LEASE ROAD. GO SOUTHWEST  
 5.3 MILES THEN GO SOUTHEAST 0.9 MILES TO  
 PROPOSED LEASE ROAD.

EUNICE, NM IS ±17 MILES TO THE NORTHEAST OF LOCATION.



**GMT EXPLORATION COMPANY LLC**

REF: THE SQUEEZE STATE COM 2H / WELL PAD TOPO

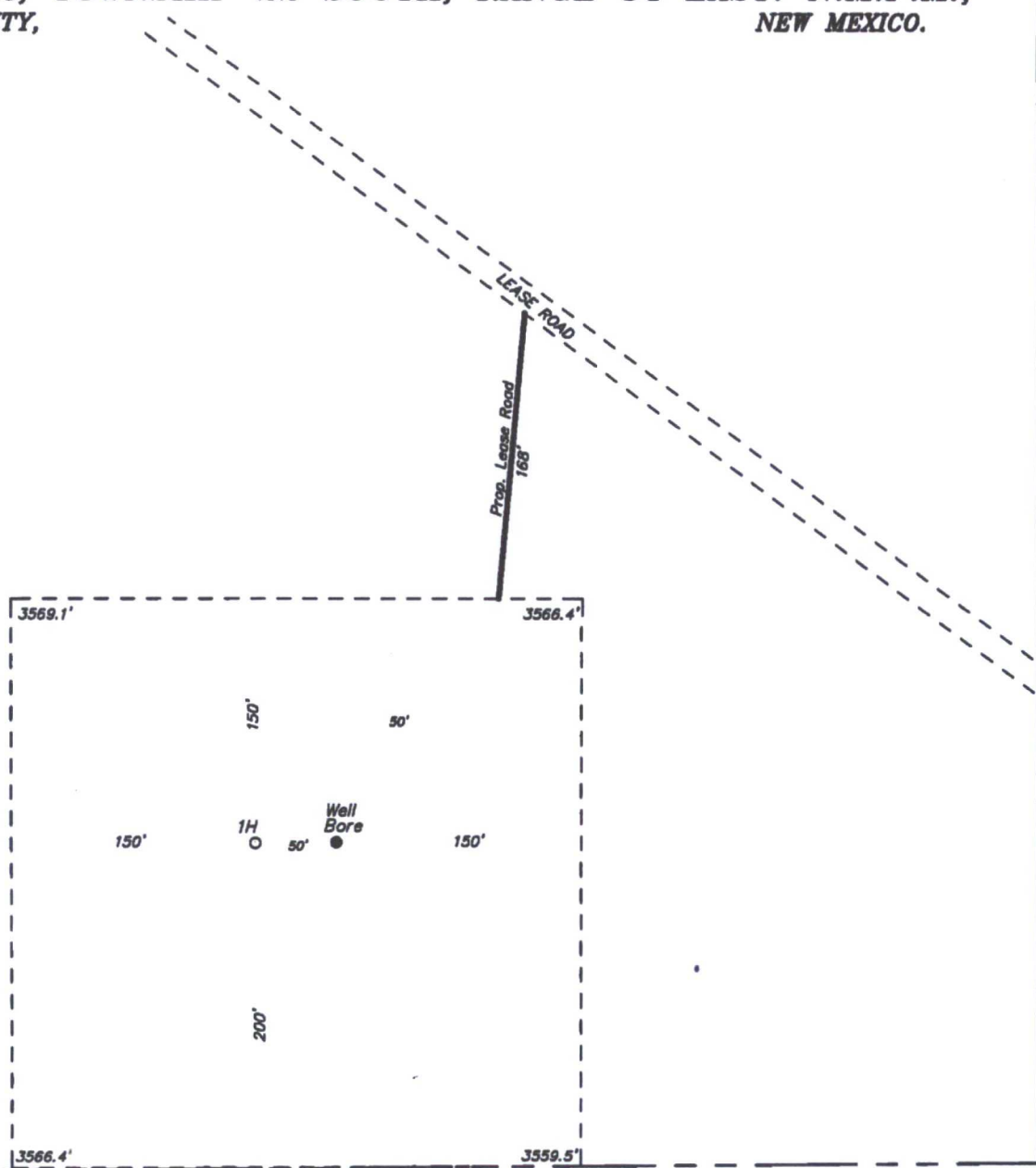
THE SQUEEZE STATE COM 2H LOCATED 200' FROM  
 THE SOUTH LINE AND 1700' FROM THE WEST LINE OF  
 SECTION 2, TOWNSHIP 22 SOUTH, RANGE 34 EAST.

N.M.P.M., LEA COUNTY, NEW MEXICO.

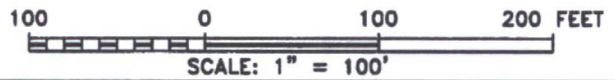


P.O. Box 1786 (575) 393-7316 - Office  
 1120 N. West County Rd. (575) 392-2206 - Fax  
 Hobbs, New Mexico 88241 basin-surveys.com

**SECTION 2, TOWNSHIP 22 SOUTH, RANGE 34 EAST. N.M.P.M.,  
LEA COUNTY, NEW MEXICO.**



Sec. 2  
Sec. 11



**GMT EXPLORATION COMPANY LLC**

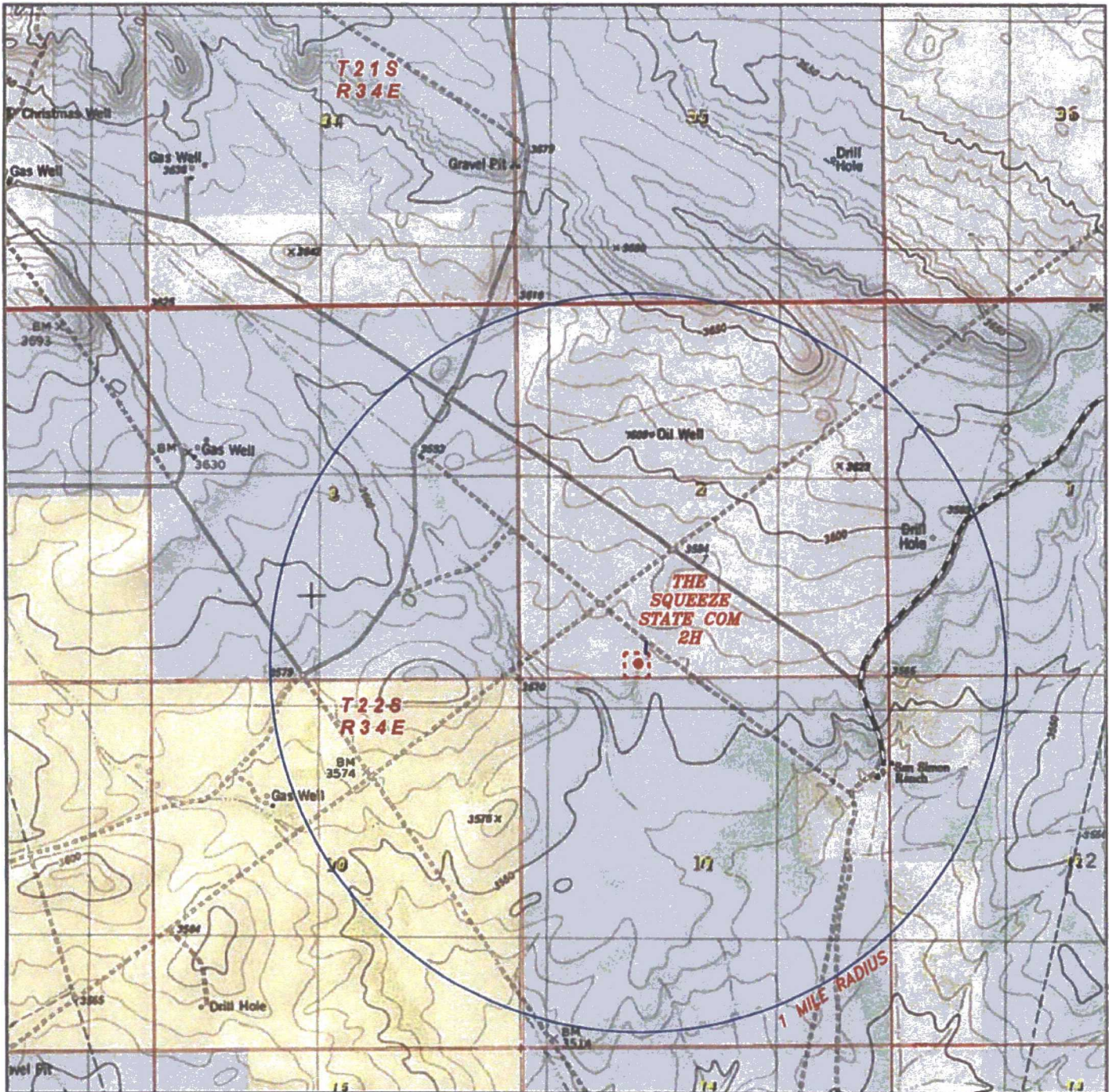
REF: THE SQUEEZE STATE COM 2H / WELL PAD TOPO

THE SQUEEZE STATE COM 2H LOCATED 200' FROM  
THE SOUTH LINE AND 1700' FROM THE WEST LINE OF  
SECTION 2, TOWNSHIP 22 SOUTH, RANGE 34 EAST.

N.M.P.M., LEA COUNTY, NEW MEXICO.

P.O. Box 1786 (575) 393-7316 - Office  
1120 N. West County Rd. (575) 392-2206 - Fax  
Hobbs, New Mexico 88241 basin-surveys.com





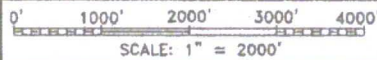
**THE SQUEEZE STATE COM 2H**

Located 200' FSL and 1700' FWL  
 Section 2, Township 22 South, Range 34 East,  
 N.M.P.M., Lea County, New Mexico.



focused on excellence  
 in the oilfield

P.O. Box 1786  
 1120 N. West County Rd.  
 Hobbs, New Mexico 88241  
 (575) 393-7316 - Office  
 (575) 392-2206 - Fax  
 basinsurveys.com



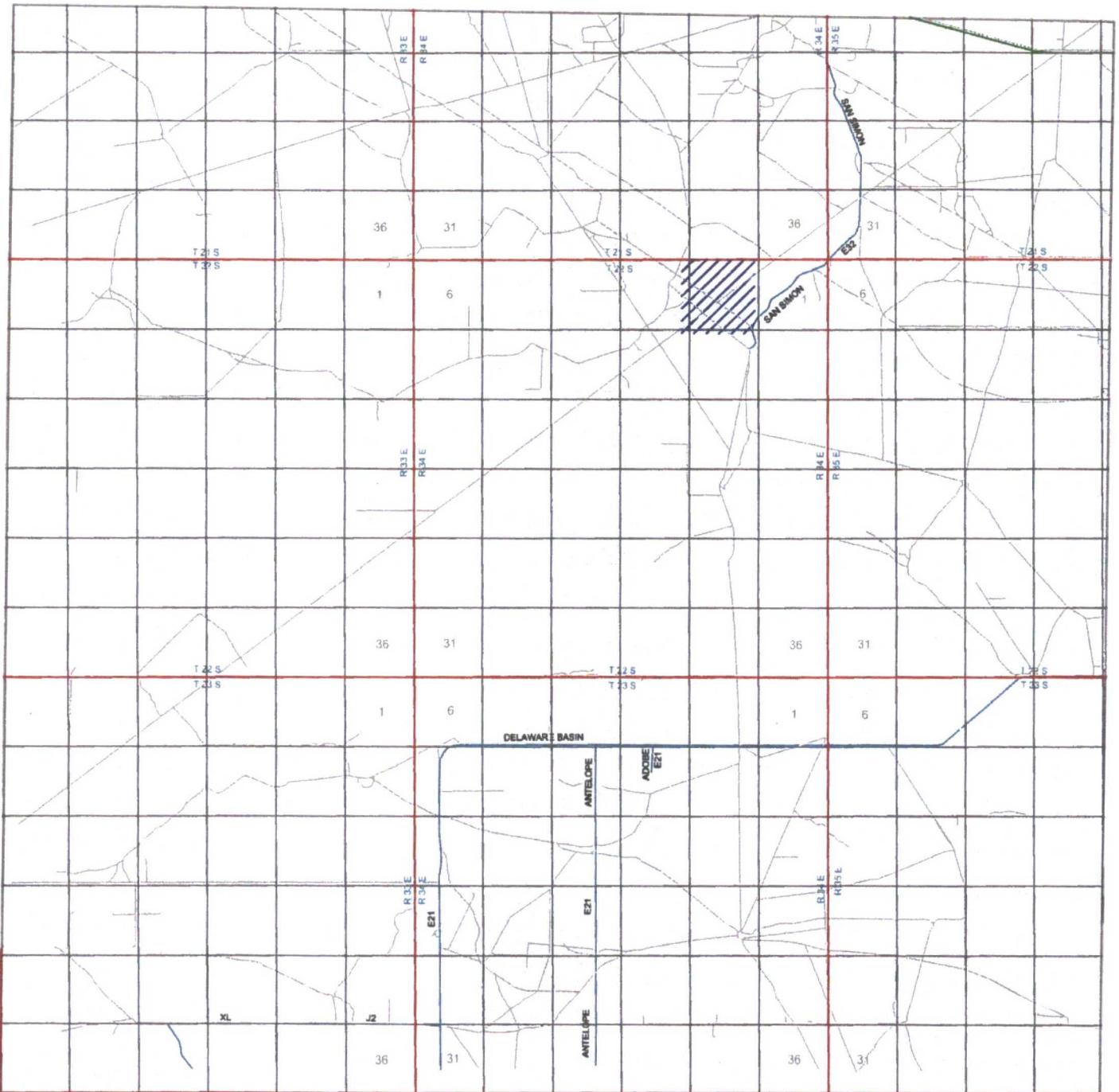
W.O. Number: KJG 32601  
 Survey Date: 11-28-2016

YELLOW TINT - USA LAND  
 BLUE TINT - STATE LAND  
 NATURAL COLOR - FEE LAND



**GMT  
 EXPLORATION  
 COMPANY LLC**



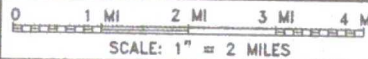


**THE SQUEEZE STATE COM 2H**

Located 200' FSL and 1700' FWL  
 Section 2, Township 22 South, Range 34 East,  
 N.M.P.M., Lea County, New Mexico.



P.O. Box 1786  
 1120 N. West County Rd.  
 Hobbs, New Mexico 88241  
 (575) 393-7316 - Office  
 (575) 392-2206 - Fax  
 basinsurveys.com

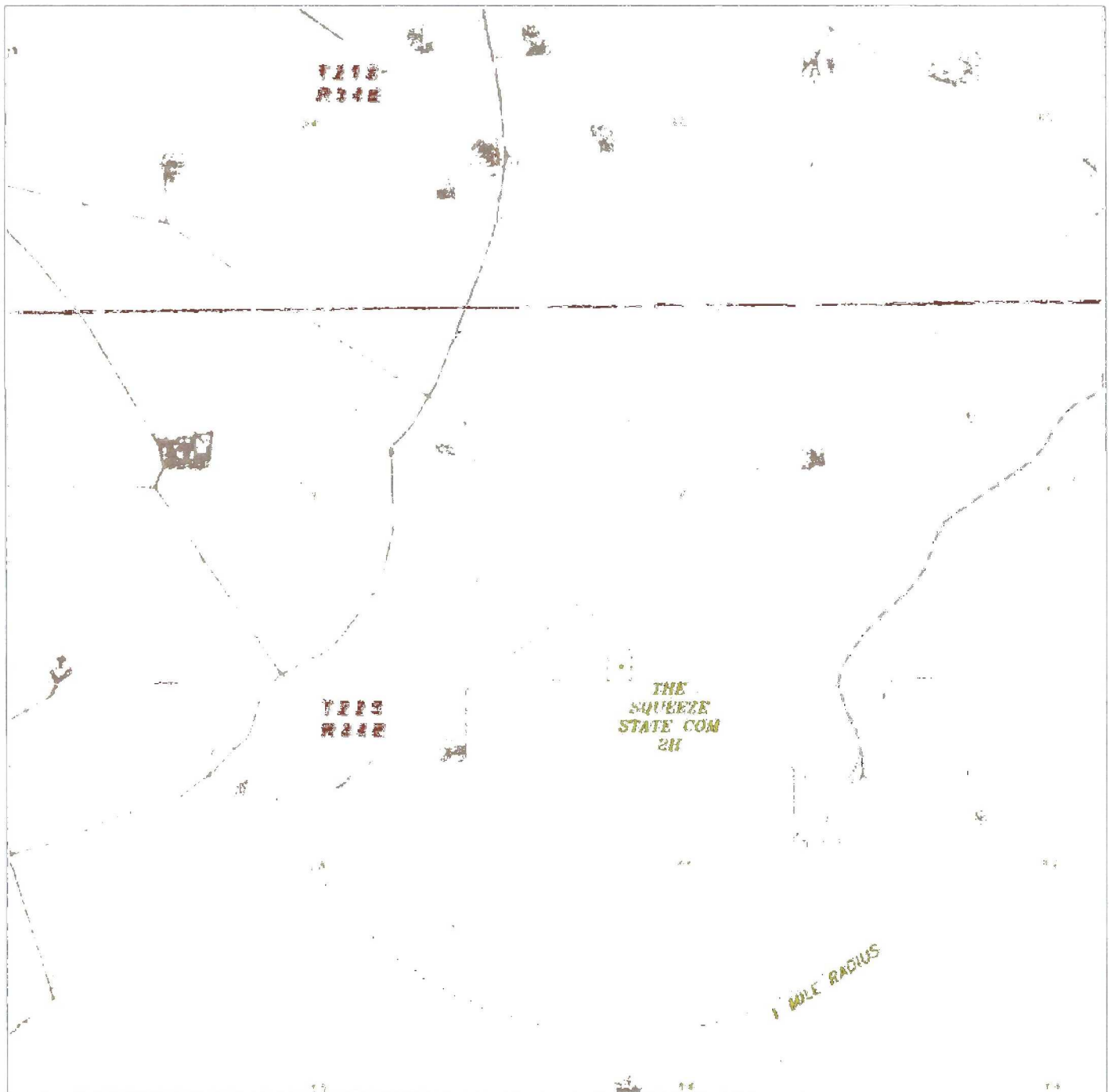


W.O. Number: KJG 32601  
 Survey Date: 11-28-2016

YELLOW TINT - USA LAND  
 BLUE TINT - STATE LAND  
 NATURAL COLOR - FEE LAND



**GMT  
 EXPLORATION  
 COMPANY LLC**



**THE SQUEEZE STATE COM 1H**

Located 200' FSL and 1700' FWL  
 Section 2, Township 22 South, Range 34 East,  
 N.M.P.M., Lea County, New Mexico.



focused on excellence  
 in the oilfield

P.O. Box 1786  
 1120 N. West County Rd.  
 Hobbs, New Mexico 88241  
 (575) 393-7316 - Office  
 (575) 392-2206 - Fax  
 basinsurveys.com

0' 1000' 2000' 3000' 4000'

SCALE: 1" = 2000'

W.O. Number: KJG 32601

Survey Date: 11-28-2016

YELLOW TINT - USA LAND  
 BLUE TINT - STATE LAND  
 NATURAL COLOR - FEE LAND



GMT  
 EXPLORATION  
 COMPANY LLC