

District I
1625 N. French Dr., Hobbs, NM 88240
District II
811 S. First St., Artesia, NM 88210
District III
1000 Rio Brazos Rd., Aztec, NM 87410
District IV
1220 S. St. Francis Dr., Santa Fe, NM 87505

State of New Mexico
Energy, Minerals & Natural Resources

Form C-104
Revised August 1, 2011

Oil Conservation Division
1220 South St. Francis Dr.
Santa Fe, NM 87505

Submit one copy to appropriate District Office

☐ AMENDED REPORT

I. REQUEST FOR ALLOWABLE AND AUTHORIZATION TO TRANSPORT

¹ Operator name and Address Breitburn Operating LP 1111 Bagby Street, Suite 1600 Houston, Texas 77002		² OGRID Number 370080
		³ Reason for Filing Code/ Effective Date RC
⁴ API Number 30 – 025-41942	⁵ Pool Name Wantz;Abo	⁶ Pool Code 62700
⁷ Property Code 314022	⁸ Property Name Encore M State	⁹ Well Number 014

II. ¹⁰ Surface Location

UL or lot no N	Section 20	Township 22S	Range 37E	Lot Idn	Feet from the 579	North/South Line South	Feet from the 2042	East/West line West	County Lea
-------------------	---------------	-----------------	--------------	---------	----------------------	---------------------------	-----------------------	------------------------	---------------

¹¹ Bottom Hole Location

UL or lot no.	Section	Township	Range	Lot Idn	Feet from the	North/South line	Feet from the	East/West line	County
¹² Lse Code S	¹³ Producing Method Code P	¹⁴ Gas Connection Date 07/07/2016	¹⁵ C-129 Permit Number	¹⁶ C-129 Effective Date	¹⁷ C-129 Expiration Date				



III. Oil and Gas Transporters

¹⁸ Transporter OGRID	¹⁹ Transporter Name and Address	²⁰ O/G/W
36785	DCP Midstream LP 370 17 th St., Suite 2500 Denver, CO 80202	G
35103	Sunoco Partners Marketing & Terminals LP PO Box 5090 Sugar Land, TX 77487	O

IV. Well Completion Data

²¹ Spud Date 08/13/2014	²² Ready Date 07/07/2016 RC	²³ TD 6954'	²⁴ PBDT 6909' RC	²⁵ Perforations 6719 – 6781' 3 spf, 27 holes	²⁶ DHC, MC DHC 4704
²⁷ Hole Size	²⁸ Casing & Tubing Size	²⁹ Depth Set	³⁰ Sacks Cement		
	20"	50'			
17 1/2"	13 3/8"	1260'	1085		
11"	8 5/8"	4008'	1100		
7 7/8"	5 1/2"	6954'	825		
	2 7/8"	6847'			

V. Well Test Data

³¹ Date New Oil 07/07/2016	³² Gas Delivery Date 07/07/2016	³³ Test Date 08/31/2016	³⁴ Test Length 24 hours	³⁵ Tbg. Pressure 160	³⁶ Csg. Pressure 250
³⁷ Choke Size 30/64	³⁸ Oil 20/59	³⁹ Water 41/123	⁴⁰ Gas 200 199/599		⁴¹ Test Method P
⁴² I hereby certify that the rules of the Oil Conservation Division have been complied with and that the information given above is true and complete to the best of my knowledge and belief. Signature: 			OIL CONSERVATION DIVISION		
Printed name: Shelly Doescher			Approved by: 		
Title: Regulatory Agent			Title: Petroleum Engineer		
E-mail Address: shelly_doescher@yahoo.com			Approval Date: 08/15/17		
Date: 03/07/2017		Phone: 505-320-5682			

District I
1625 N. French Dr., Hobbs, NM 88240
District II
811 S. First St., Artesia, NM 88210
District III
1000 Rio Brazos Rd., Aztec, NM 87410
District IV
1220 S. St. Francis Dr., Santa Fe, NM 87505

State of New Mexico
Energy, Minerals & Natural Resources

Form C-104
Revised August 1, 2011

Oil Conservation Division
1220 South St. Francis Dr.
Santa Fe, NM 87505

Submit one copy to appropriate District Office

☐ AMENDED REPORT

I. REQUEST FOR ALLOWABLE AND AUTHORIZATION TO TRANSPORT

¹ Operator name and Address Breitburn Operating LP 1111 Bagby Street, Suite 1600 Houston, Texas 77002		² OGRID Number 370080
		³ Reason for Filing Code/ Effective Date RC
⁴ API Number 30 - 025-41942	⁵ Pool Name Drinkard	⁶ Pool Code 19190
⁷ Property Code 314022	⁸ Property Name Encore M State	⁹ Well Number 014

II. ¹⁰ Surface Location

Ul or lot no N	Section 20	Township 22S	Range 37E	Lot Idn	Feet from the 579	North/South Line South	Feet from the 2042	East/West line West	County Lea
-------------------	---------------	-----------------	--------------	---------	----------------------	---------------------------	-----------------------	------------------------	---------------

¹¹ Bottom Hole Location

UL or lot no.	Section	Township	Range	Lot Idn	Feet from the	North/South line	Feet from the	East/West line	County
¹² Lse Code S	¹³ Producing Method Code P	¹⁴ Gas Connection Date 09/20/2014, 07/07/2016 RC	¹⁵ C-129 Permit Number	¹⁶ C-129 Effective Date	¹⁷ C-129 Expiration Date				

III. Oil and Gas Transporters



¹⁸ Transporter OGRID	¹⁹ Transporter Name and Address	²⁰ O/G/W
36785	DCP Midstream LP 370 17 th St., Suite 2500 Denver, CO 80202	G
35103	Sunoco Partners Marketing & Terminals LP PO Box 5090 Sugar Land, TX 77487	O

IV. Well Completion Data

²¹ Spud Date 08/13/2014	²² Ready Date 09/26/2014, 07/07/2016 RC	²³ TD 6954'	²⁴ PBDT 6909' RC	²⁵ Perforations 6231 - 6646'	²⁶ DHC, MC DHC 4704
²⁷ Hole Size	²⁸ Casing & Tubing Size	²⁹ Depth Set	³⁰ Sacks Cement		
	20"	50'			
17 1/2"	13 3/8"	1260'	1085		
11"	8 5/8"	4008'	1100		
7 7/8"	5 1/2"	6954'	825		
	2 7/8"	6847'			

V. Well Test Data

³¹ Date New Oil 09/27/2014, 07/07/2016 RC	³² Gas Delivery Date 09/27/2014, 07/07/2016 RC	³³ Test Date 08/31/2016	³⁴ Test Length 24 hours	³⁵ Tbg. Pressure 160	³⁶ Csg. Pressure 250
³⁷ Choke Size 30/64	³⁸ Oil 20/59	^{20/39} Water 41/123	⁴⁰ Gas 200/199/599	⁴¹ Test Method P	

⁴² I hereby certify that the rules of the Oil Conservation Division have been complied with and that the information given above is true and complete to the best of my knowledge and belief. Signature: 		OIL CONSERVATION DIVISION	
Printed name: Shelly Doescher		Approved by: 	
Title: Regulatory Agent		Title: Petroleum Engineer	
E-mail Address: shelly_doescher@yahoo.com		Approval Date: 09/14/17	
Date: 03/07/2017	Phone: 505-320-5682		

District I
1625 N. French Dr., Hobbs, NM 88240
District II
811 S. First St., Artesia, NM 88210
District III
1000 Rio Brazos Rd., Aztec, NM 87410
District IV
1220 S. St. Francis Dr., Santa Fe, NM 87505

State of New Mexico
Energy, Minerals & Natural Resources

Form C-104
Revised August 1, 2011

Oil Conservation Division
1220 South St. Francis Dr.
Santa Fe, NM 87505

Submit one copy to appropriate District Office

☐ AMENDED REPORT

I. REQUEST FOR ALLOWABLE AND AUTHORIZATION TO TRANSPORT

¹ Operator name and Address Breitburn Operating LP 1111 Bagby Street, Suite 1600 Houston, Texas 77002		² OGRID Number 370080
		³ Reason for Filing Code/ Effective Date RC
⁴ API Number 30 - 025 - 41942	⁵ Pool Name Blinebry Oil and Gas (Oil)	⁶ Pool Code 6660
⁷ Property Code 314022	⁸ Property Name Encore M State	⁹ Well Number 014

II. ¹⁰ Surface Location

UL or lot no N	Section 20	Township 22S	Range 37E	Lot Idn	Feet from the 579	North/South Line South	Feet from the 2042	East/West line West	County Lea
-------------------	---------------	-----------------	--------------	---------	----------------------	---------------------------	-----------------------	------------------------	---------------

¹¹ Bottom Hole Location

UL or lot no.	Section	Township	Range	Lot Idn	Feet from the	North/South line	Feet from the	East/West line	County
¹² Lse Code S	¹³ Producing Method Code P	¹⁴ Gas Connection Date 09/20/2014, 7/07/2016 RC	¹⁵ C-129 Permit Number	¹⁶ C-129 Effective Date	¹⁷ C-129 Expiration Date				

III. Oil and Gas Transporters



¹⁸ Transporter OGRID	¹⁹ Transporter Name and Address	²⁰ O/G/W
36785	DCP Midstream LP 370 17 th St., Suite 2500 Denver, CO 80202	G
35103	Sunoco Partners Marketing & Terminals LP PO Box 5090 Sugar Land, TX 77487	O

IV. Well Completion Data

²¹ Spud Date 08/13/2014	²² Ready Date 09/26/2014, 07/07/2016 RC	²³ TD 6954'	²⁴ PBTB 6909' RC	²⁵ Perforations 5472' - 5953'	²⁶ DHC, MC DHC 4704
²⁷ Hole Size	²⁸ Casing & Tubing Size	²⁹ Depth Set	³⁰ Sacks Cement		
	20"	50'			
17 1/2"	13 3/8"	1260'	1085		
11"	8 5/8"	4008'	1100		
7 7/8"	5 1/2"	6954'	825		
	2 7/8"	6847'			

V. Well Test Data

³¹ Date New Oil 09/27/2014, 07/07/2016 RC	³² Gas Delivery Date 09/27/2014, 07/07/2016 RC	³³ Test Date 08/31/2016	³⁴ Test Length 24 hours	³⁵ Tbg. Pressure 160	³⁶ Csg. Pressure 250
³⁷ Choke Size 30/64	³⁸ Oil 19 20/59	^{20/39} Water 41/123	⁴⁰ Gas 199 20/599		⁴¹ Test Method P

⁴² I hereby certify that the rules of the Oil Conservation Division have been complied with and that the information given above is true and complete to the best of my knowledge and belief. Signature: 		OIL CONSERVATION DIVISION	
Printed name: Shelly Doescher		Approved by: 	
Title: Regulatory Agent		Title: Petroleum Engineer	
E-mail Address: shelly_doescher@yahoo.com		Approval Date: 09/15/17	
Date: 03/07/2017	Phone: 505-320-5682		