

Submit 1 Copy To Appropriate District Office
District I - (575) 393-6161
1625 N. French Dr., Hobbs, NM 88240
District II - (575) 748-1283
811 S. First St., Artesia, NM 88210
District III - (505) 334-6178
1000 Rio Brazos Rd., Aztec, NM 87410
District IV - (505) 476-3460
1220 S. St. Francis Dr., Santa Fe, NM 87505

State of New Mexico
Energy, Minerals and Natural Resources
OIL CONSERVATION DIVISION
1220 South St. Francis Dr.
Santa Fe, NM 87505

Form C-103
Revised July 18, 2013

SUNDRY NOTICES AND REPORTS ON WELLS (DO NOT USE THIS FORM FOR PROPOSALS TO DRILL OR TO DEEPEN OR PLUG BACK TO A DIFFERENT RESERVOIR. USE "APPLICATION FOR PERMIT" (FORM C-101) FOR SUCH PROPOSALS.)		WELL API NO. 30-025-27506
1. Type of Well: Oil Well <input checked="" type="checkbox"/> Gas Well <input type="checkbox"/> Other <input type="checkbox"/>		5. Indicate Type of Lease STATE <input checked="" type="checkbox"/> FEE <input checked="" type="checkbox"/>
2. Name of Operator Sundown Energy, LP		6. State Oil & Gas Lease No.
3. Address of Operator 16400 Dallas Parkway, St 100, Dallas, TX 75248		7. Lease Name or Unit Agreement Name Landlady
4. Well Location Unit Letter J 1980 at from the South line and 1980 feet from the East line Section 8 Township 12 S Range 32 E NMPM County Lea		8. Well Number 001
11. Elevation (Show whether DR, RKB, RT, GR, etc.) 4394' GR		9. OGRID Number 232611
		10. Pool name or Wildcat Caprock; Wolfcamp, North (Pool ID 9330)

12. Check Appropriate Box to Indicate Nature of Notice, Report or Other Data

NOTICE OF INTENTION TO:		SUBSEQUENT REPORT OF:	
PERFORM REMEDIAL WORK <input type="checkbox"/>	PLUG AND ABANDON <input type="checkbox"/>	REMEDIAL WORK <input type="checkbox"/>	ALTERING CASING <input type="checkbox"/>
TEMPORARILY ABANDON <input type="checkbox"/>	CHANGE PLANS <input type="checkbox"/>	COMMENCE DRILLING OPNS. <input type="checkbox"/>	P AND A <input type="checkbox"/>
PULL OR ALTER CASING <input type="checkbox"/>	MULTIPLE COMPL <input type="checkbox"/>	CASING/CEMENT JOB <input type="checkbox"/>	
DOWNHOLE COMMINGLE <input type="checkbox"/>			
CLOSED-LOOP SYSTEM <input type="checkbox"/>			
OTHER: <input type="checkbox"/>		OTHER: Site cleanup post P&A <input checked="" type="checkbox"/>	

13. Describe proposed or completed operations. (Clearly state all pertinent details, and give pertinent dates, including estimated date of starting any proposed work). SEE RULE 19.15.7.14 NMAC. For Multiple Completions: Attach wellbore diagram of proposed completion or recompletion.

Well plugging completed 5/09/2017.

Site has been cleaned up of all equipment and debris.

Surface owner has released Sundown Energy, LP from further obligation related to this well site. Surface Owner Agreement attached.

Sundown Energy, LP respectfully requests that the plugging bond be released for this API.

Spud Date: <input type="text"/>	E-PERMITTING			
	CONVERSATION	RBDMS		
	RETURN TO	TA		
	CSCG	ENVIRO	CHG LOC	
	INT TO PA	P&A NR	P&A R	
Rig Release Date: <input type="text"/>				

I hereby certify that the information above is true and complete to the best of my knowledge and belief.

SIGNATURE [Signature] TITLE Agent/consultant DATE 6/23/17

Type or print name Ben Brown E-mail address: ben@sosconsulting.us PHONE: 903-488-9850

For State Use Only
APPROVED BY: Maxy Brown TITLE AO/II DATE 6/29/2017
Conditions of Approval (if any):

MB

DAMAGE RELEASE

STATE OF NEW MEXICO §
COUNTY OF LEA §

In consideration of the sum of [REDACTED], the receipt and sufficiency of which is acknowledged, Perry Dean Goff and Gail Lynn Goff, husband and wife, (hereinafter referred to as "Surface Owner"), does hereby release and forever discharge, Sundown Energy LP, its contractors, subcontractors, agents, successors and assigns (all hereinafter referred to as "Sundown"), from any and all claims, demands or liabilities whatsoever for damages or alleged damages caused by Sundown during the construction, use or abandonment of the drill site and reserve pit for the Landlady #1 Well located in the SE/4 of Section 8 - T12S - R32E, Lea County, NM and more particularly shown on the plat attached hereto as exhibit "A" ("Well Site").


Surface Owner agrees that the above sum is full payment, settlement and satisfaction of all claims for any and all damages and inconvenience which has arisen and may arise in connection with Sundown's construction, use or abandonment of the Well Site. The sum paid above further compensates Surface Owner for Sundown's construction and use of the Caliché Access Road to the Well Site. The above sum does not compensate Surface Owner for any damages Sundown may cause to other lands outside of the Well Site or the Caliché Access Road.

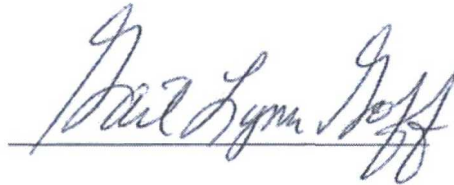
Surface Owner represents and warrants that Surface Owner owns the entire surface estate of the Well Site and the Caliché Access Road, and that no other owner or tenant thereof is entitled to receive damages for operations or activities thereon.

This Damage Release is, and shall be, binding upon Surface Owner and Surface Owner's successors and assigns, and shall extend and inure to the benefit of all other parties for whom Sundown may have acted, or who may have acted for Sundown, with respect to the subject matter hereof.

Executed this 19th day of June, 2017.

Perry Dean Goff and Gail Lynn Goff, husband and wife
HC 12 Box 7
Caprock, NM 88213





ACKNOWLEDGEMENTS

STATE OF NEW MEXICO
COUNTY OF LEA

This instrument was acknowledged before me on the 19th day of June,
2017 by Perry Dean Goff.


Notary Public

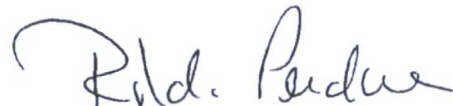


OFFICIAL SEAL
RILDA PERDUE
NOTARY PUBLIC-STATE OF NEW MEXICO

My commission expires: 10/30/19

STATE OF NEW MEXICO
COUNTY OF LEA

This instrument was acknowledged before me on the 19th day of June,
2017 by Gail Lynn Goff.


Notary Public



OFFICIAL SEAL
RILDA PERDUE
NOTARY PUBLIC-STATE OF NEW MEXICO

My commission expires: 10/30/19