

Submit 1 Copy To Appropriate District Office  
District I - (575) 393-6161  
1625 N. French Dr., Hobbs, NM 88240  
District II - (575) 748-1283  
811 S. First St., Artesia, NM 88210  
District III - (505) 334-6178  
1000 Rio Brazos Rd., Aztec, NM 87410  
District IV - (505) 476-3460  
1220 S. St. Francis Dr., Santa Fe, NM 87505

State of New Mexico  
Energy, Minerals and Natural Resources

OIL CONSERVATION DIVISION  
1220 South St. Francis Dr.  
Santa Fe, NM 87505

Form C-103  
Revised August 1, 2011

SUNDRY NOTICES AND REPORTS ON WELLS (DO NOT USE THIS FORM FOR PROPOSALS TO DRILL OR TO DEEPEN OR PLUG BACK TO A DIFFERENT RESERVOIR. USE "APPLICATION FOR PERMIT" (FORM C-101) FOR SUCH PROPOSALS.)		WELL API NO. 30-025-42119
1. Type of Well: Oil Well <input checked="" type="checkbox"/> Gas Well <input type="checkbox"/> Other <input type="checkbox"/>		5. Indicate Type of Lease STATE <input checked="" type="checkbox"/> FEE <input type="checkbox"/>
2. Name of Operator ConocoPhillips Company		6. State Oil & Gas Lease No. B-1839-1
3. Address of Operator P. O. Box 51810 Midland, TX 79710		7. Lease Name or Unit Agreement Name EAST VACUUM GB-SA UNIT
4. Well Location Unit Letter K : 1736 feet from the SOUTH line and 1452 feet from the WEST line Section 27 Township 17S Range 35E NMPM County LEA		8. Well Number 526
11. Elevation (Show whether DR, RKB, RT, GR, etc.) 3936' GL		9. OGRID Number 217817
		10. Pool name or Wildcat VACUUM; GB-SA

12. Check Appropriate Box to Indicate Nature of Notice, Report or Other Data

NOTICE OF INTENTION TO:

PERFORM REMEDIAL WORK ☐ PLUG AND ABANDON ☐  
TEMPORARILY ABANDON ☐ CHANGE PLANS ☐  
PULL OR ALTER CASING ☐ MULTIPLE COMPL ☐  
DOWNHOLE COMMINGLE ☐

SUBSEQUENT REPORT OF:

REMEDIAL WORK ☐ ALTERING CASING ☐  
COMMENCE DRILLING OPNS. ☐ P AND A ☐  
CASING/CEMENT JOB ☐

OTHER: ☐

OTHER: COMPLETION SUNDRY ☒

13. Describe proposed or completed operations. (Clearly state all pertinent details, and give pertinent dates, including estimated date of starting any proposed work). SEE RULE 19.15.7.14 NMAC. For Multiple Completions: Attach wellbore diagram of proposed completion or recompletion.


PT 7" CSG TO 1500#/30 MINS - TEST GOOD  
9/14/17 PERF F/4860'-4910' & 4795'-4820'. ACID W/45 BBLS 15% NEFE HCL. CIRC & FLUSH.  
9/15/17 PERF F/4700'-4758'. ACID W/140 BBLS 15% NEFE HCL. CIRC & FLUSH.  
11/20/17 RIH W/142 JTS, 2 7/8" 6.5#, J-55 TBG & SET @ 4678'. NDBOP & NUWH. RDMO  
ATTACHED IS AN "AS DRILLED PLAT" (C-102)  
ATTACHED IS A DD SURVEY  
ATTACHED IS A CURRENT WELLBORE SCHEMATIC

Spud Date:

Rig Release Date:

I hereby certify that the information above is true and complete to the best of my knowledge and belief.

SIGNATURE



TITLE Staff Regulatory Technician

DATE 01/24/2018


Type or print name Rhonda Rogers

E-mail address: rogerr@conocophillips.com


PHONE: (432)688-9174

For State Use Only

APPROVED BY:



TITLE



DATE 2-2-18

Conditions of Approval (if any):