

UNITED STATES
DEPARTMENT OF THE INTERIOR
BUREAU OF LAND MANAGEMENT

OCD Hobbs

FORM APPROVED
OMB NO. 1004-0137
Expires: January 31, 2018**SUNDRY NOTICES AND REPORTS ON WELLS**
*Do not use this form for proposals to drill or to re-enter an abandoned well. Use form 3160-3 (APD) for such proposals.***SUBMIT IN TRIPLICATE - Other instructions on page 2**5. Lease Serial No.
NMNM98826 ✓

6. If Indian, Allottee or Tribe Name

7. If Unit or CA/Agreement, Name and/or No.
NMNM136568 ✓8. Well Name and No.
STRAY CAT 8 FED COM 1H ✓9. API Well No.
30-025-42982-00-S1 ✓10. Field and Pool or Exploratory Area
SAND DUNES-BONE SPRING11. County or Parish, State
LEA COUNTY, NM ✓

1. Type of Well

☒ Oil Well ☐ Gas Well ☐ Other

2. Name of Operator

✓ DEVON ENERGY PRODUCTION COMPANY

Contact: SHEILA A FISHER

E-Mail: Sheila.Fisher@dvn.com

3a. Address

6488 SEVEN RIVERS HIGHWAY
ARTESIA, NM 88211

3b. Phone No. (include area code)

Ph: 575-748-1829

4. Location of Well (Footage, Sec., T., R., M., or Survey Description)

✓ Sec 8 T23S R32E SWSW 211FSL 660FWL

12. CHECK THE APPROPRIATE BOX(ES) TO INDICATE NATURE OF NOTICE, REPORT, OR OTHER DATA

TYPE OF SUBMISSION	TYPE OF ACTION			
<input type="checkbox"/> Notice of Intent	<input type="checkbox"/> Acidize	<input type="checkbox"/> Deepen	<input type="checkbox"/> Production (Start/Resume)	<input type="checkbox"/> Water Shut-Off
<input checked="" type="checkbox"/> Subsequent Report	<input type="checkbox"/> Alter Casing	<input type="checkbox"/> Hydraulic Fracturing	<input type="checkbox"/> Reclamation	<input type="checkbox"/> Well Integrity
<input type="checkbox"/> Final Abandonment Notice	<input type="checkbox"/> Casing Repair	<input type="checkbox"/> New Construction	<input type="checkbox"/> Recomplete	<input checked="" type="checkbox"/> Other
	<input type="checkbox"/> Change Plans	<input type="checkbox"/> Plug and Abandon	<input type="checkbox"/> Temporarily Abandon	Site Facility Diagram/Security Plan
	<input type="checkbox"/> Convert to Injection	<input type="checkbox"/> Plug Back	<input type="checkbox"/> Water Disposal	

13. Describe Proposed or Completed Operation: Clearly state all pertinent details, including estimated starting date of any proposed work and approximate duration thereof. If the proposal is to deepen directionally or recomplete horizontally, give subsurface locations and measured and true vertical depths of all pertinent markers and zones. Attach the Bond under which the work will be performed or provide the Bond No. on file with BLM/BIA. Required subsequent reports must be filed within 30 days following completion of the involved operations. If the operation results in a multiple completion or recompletion in a new interval, a Form 3160-4 must be filed once testing has been completed. Final Abandonment Notices must be filed only after all requirements, including reclamation, have been completed and the operator has determined that the site is ready for final inspection.

Attached is the site facility diagram for the Stray Cat 8 Fed Com 1H Battery and the associated wells that produce to this battery updated to reconcile Notice of Written Order SJC-WO3-17.

Associated wells that produce to the Stray Cat 8 Fed Com 1H Battery:

Stray Cat 8 Fed Com 1H
Location SWSW, S8, T23S, R32E
Lease Number NMNM98826
API: 30-025-42982

Accepted for Record Purposes.

Approval Subject to Onsite Inspection.

Date: 2-23-18

D. McKinney

14. I hereby certify that the foregoing is true and correct.
Electronic Submission #398272 verified by the BLM Well Information System
For DEVON ENERGY PRODUCTION COMPANY, sent to the Hobbs
Committed to AFMSS for processing by PRISCILLA PEREZ on 01/25/2018 (18PP0446SE)

Name (Printed/Typed) SHEILA A FISHER

Title FIELD ADMIN SUPPORT

Signature (Electronic Submission)

Date 12/18/2017

THIS SPACE FOR FEDERAL OR STATE OFFICE USE

Approved By

Title

Date

















Conditions of approval, if any, are attached. Approval of this notice does not warrant or certify that the applicant holds legal or equitable title to those rights in the subject lease which would entitle the applicant to conduct operations thereon.

Office

Title 18 U.S.C. Section 1001 and Title 43 U.S.C. Section 1212, make it a crime for any person knowingly and willfully to make to any department or agency of the United States any false, fictitious or fraudulent statements or representations as to any matter within its jurisdiction.

(Instructions on page 2)

** BLM REVISED ** BLM REVISED ** BLM REVISED ** BLM REVISED ** BLM REVISED **

Stray Cat 8 Federal Com 1H Battery SW/4 SW/4, S8, T23S, R23E 211' FSL & 660' FWL Lea County, NM 30-025-42982 NMNM98826	
Production System:	Closed
1) Oil sales by LACT to truck 2) Seal requirements: yes	
A. Production Phase: On all Tanks.	
(1) All Valves 5 sealed closed.	
Sales Phase: On Tank being hauled.	
(1) Valve 1 sealed closed.	
(2) Valve 3 sealed closed.	
(3) Valve 4 sealed closed.	
(4) Valve 5 sealed closed.	
(5) Misc. Valves: Plugged or otherwise unaccessible.   NOTE: Valve 2 is either a test or roll line if there is a valve 2 it will be sealed closed. 	
Ledger for Site Diagram	
Valve #1: <u>Production Line</u>	
Valve #2: <u>Test or Roll line</u>	
Valve #3: <u>Equalizer Line</u>	
Valve #4: <u>Circ./Drain Line</u>	
Valve #5: <u>Sales Line</u>	
Valve #6: <u>BS&W Load Line</u>	
Buried Lines: -----	
Firewall:	
Wellhead:	
Stak-pak:	
Production line: -----	
Water line: -----	
Gas Meter	