

Submit 1 Copy To Appropriate District Office

District I - (575) 393-6161
1625 N. French Dr., Hobbs, NM 88240
District II - (575) 748-1283
811 S. First St., Artesia, NM 88210
District III - (505) 334-6178
1000 Rio Brazos Rd., Aztec, NM 87410
District IV - (505) 476-3460
1220 S. St. Francis Dr., Santa Fe, NM 87505

State of New Mexico
Energy, Minerals and Natural Resources

OIL CONSERVATION DIVISION
1220 South St. Francis Dr.
Santa Fe, NM 87505

Form C-103
Revised July 18, 2013

SUNDRY NOTICES AND REPORTS ON WELLS (DO NOT USE THIS FORM FOR PROPOSALS TO DRILL OR TO DEEPEN OR PLUG BACK TO A DIFFERENT RESERVOIR. USE "APPLICATION FOR PERMIT" (FORM C-101) FOR SUCH PROPOSALS.)		WELL API NO. 30-025-23979
1. Type of Well: Oil Well <input type="checkbox"/> Gas Well <input type="checkbox"/> Other <input type="checkbox"/>		5. Indicate Type of Lease STATE <input checked="" type="checkbox"/> FEE <input type="checkbox"/>
2. Name of Operator CROSS TIMBERS ENERGY, LLC		6. State Oil & Gas Lease No.
3. Address of Operator 400 W 7TH ST, FORT WORTH, TX 76102		7. Lease Name or Unit Agreement Name NORTH VACUUM ABO UNIT
4. Well Location Unit Letter <u>H</u> : 1980 feet from the <u>NORTH</u> line and <u>660</u> feet from the <u>EAST</u> line Section <u>13</u> Township <u>17S</u> Range <u>34E</u> NMPM County <u>LEA</u>		8. Well Number <u>169</u>
11. Elevation (Show whether DR, RKB, RT, GR, etc.)		9. OGRID Number 298299
		10. Pool name or Wildcat VACUUM; ABO NORTH

12. Check Appropriate Box to Indicate Nature of Notice, Report or Other Data

NOTICE OF INTENTION TO:

PERFORM REMEDIAL WORK ☐ PLUG AND ABANDON ☐
TEMPORARILY ABANDON ☐ CHANGE PLANS ☐
PULL OR ALTER CASING ☐ MULTIPLE COMPL ☐
DOWNHOLE COMMINGLE ☐
CLOSED-LOOP SYSTEM ☐
OTHER: ☐

SUBSEQUENT REPORT OF:

REMEDIAL WORK ☐ ALTERING CASING ☐
COMMENCE DRILLING OPNS. ☐ P AND A ☐
CASING/CEMENT JOB ☐
OTHER: UIC - ☒

13. Describe proposed or completed operations. (Clearly state all pertinent details, and give pertinent dates, including estimated date of starting any proposed work). SEE RULE 19.15.7.14 NMAC. For Multiple Completions: Attach wellbore diagram of proposed completion or recompletion.

02/26/2018
5 YR MIT TEST
START PRESSURE 340, END PRESSURE 330
PASSED - CHART ATTACHED

Spud Date:

2/12/1972

Rig Release Date:

3/7/1972

I hereby certify that the information above is true and complete to the best of my knowledge and belief.

SIGNATURE

Connie Blaylock

TITLE REGULATORY TECH

DATE 02/26/2018

Type or print name CONNIE BLAYLOCK

E-mail address: cblaylock@mspartners.com

PHONE: 817-334-7882

For State Use Only

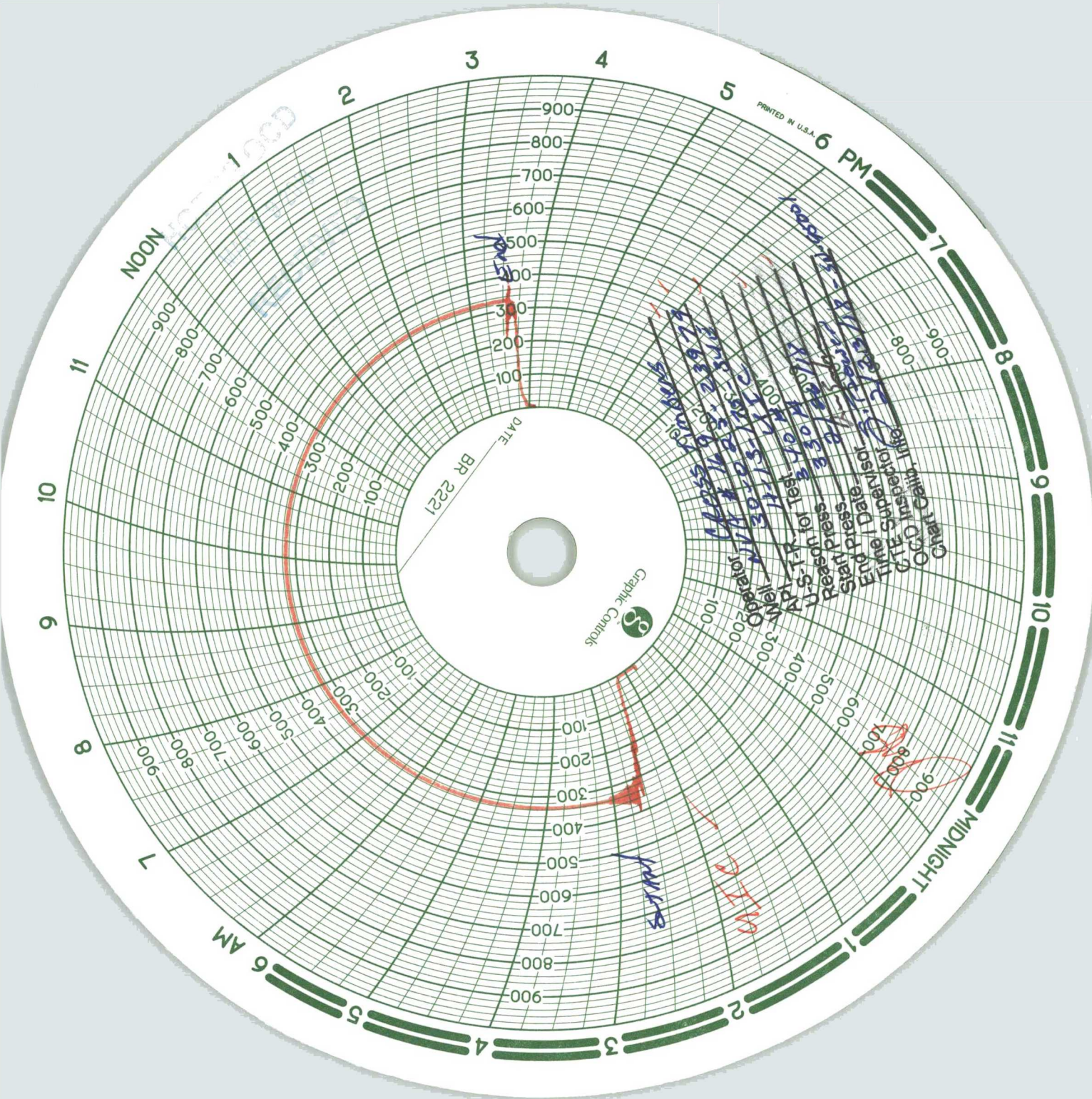
APPROVED BY:

[Signature]

TITLE Compliance Officer

DATE 3/19/18

Conditions of Approval (if any):



State of New Mexico
Energy, Minerals and Natural Resources Department
Oil Conservation Division Hobbs District Office
BRADENHEAD TEST REPORT

HOBBS OCD

MAR 19 2018

RECEIVED

Operator Name Cross Timber Energy, LLC	API Number 30-025-23979
Property Name North Vacuum ABO Unit	Well No 169

7. Surface Location

UL - Lot H	Section 13	Township 17S	Range 34E	Feet from 1980	N/S Line FNL	Feet From 660	E/W Line FEL	County Lea
---------------	---------------	-----------------	--------------	-------------------	-----------------	------------------	-----------------	---------------

Well Status

Well Status	SHUT-IN	PRODUCING	DATE 2-26-18	inj
-------------	---------	-----------	-----------------	-----

OPEN BRADENHEAD AND INTERMEDIATE TO ATMOSPHERE INDIVIDUALLY FOR 15 MINUTES EACH

OBSERVED DATA

If bradenhead flowed water, check all of the descriptions that apply:



	(A)Surf-Interm	(B)Interm(1)-Interm(2)	(C)Interm-Prod	(D)Prod Casing	(E)Tubing
Pressure	0	-	-	0	4200
Flow Characteristics					
Puff	Y / N	Y / N	Y / N	Y / N	
Steady Flow	Y / N	Y / N	Y / N	Y / N	
Surges	Y / N	Y / N	Y / N	Y / N	
Down to nothing	Y / N	Y / N	Y / N	Y / N	
Gas or Oil	Y / N	Y / N	Y / N	Y / N	
Water	Y / N	Y / N	Y / N	Y / N	

If bradenhead flowed water, check all of the descriptions that apply:

CLEAR	FRESH	SALTY	SULFUR	BLACK
-------	-------	-------	--------	-------

Remarks:

INJECTING AT THIS TIME ☒ WTR, ☐ GAS, ☐ CO2

Signature: 	OIL CONSERVATION DIVISION
Printed name: James Embree	Entered into RBDMS
Title: Lease Operator	Re-test 
E-mail Address: Tembre@ctfieldservices.com	
Date: 2-26-18	
Phone: (575) 704-9397	
Witness: 