

HOBBS OCD

MAR 28 2018

DISTRICT I

1825 N. French Dr., Hobbs, NM 88240
Phone (575) 393-6161 Fax: (575) 393-9720

DISTRICT II

811 S. First St., Artesia, NM 88210
Phone (575) 748-1283 Fax: (575) 748-9720

DISTRICT III

1000 Rio Brazos Rd., Aztec, NM 87410
Phone (505) 334-6178 Fax: (505) 334-6170

DISTRICT IV

1220 S. St. Francis Dr., Santa Fe, NM 87505
Phone (505) 478-3480 Fax: (505) 478-3482State of New Mexico
Energy, Minerals and Natural Resources Department

OIL CONSERVATION DIVISION

1220 South St. Francis Dr.
Santa Fe, New Mexico 87505

Form C-102

Revised August 4, 2011

Submit one copy to appropriate
District Office

WELL LOCATION AND ACREAGE DEDICATION PLAT

☐ AMENDED REPORT

API Number 30-025-	Pool Code 98238	Pool Name WC-025 G-01 S1138300;SAN ANDRES
Property Code	Property Name CORONADO STATE	Well Number 1H
OGRID No. 138008	Operator Name SPECIAL ENERGY CORPORATION	Elevation 3897'

Surface Location

UL or lot No.	Section	Township	Range	Lot Idn	Feet from the	SOUTH/South line	Feet from the	East/West line	County
E	28	11 S	38 E		2485	NORTH	400	WEST	LEA

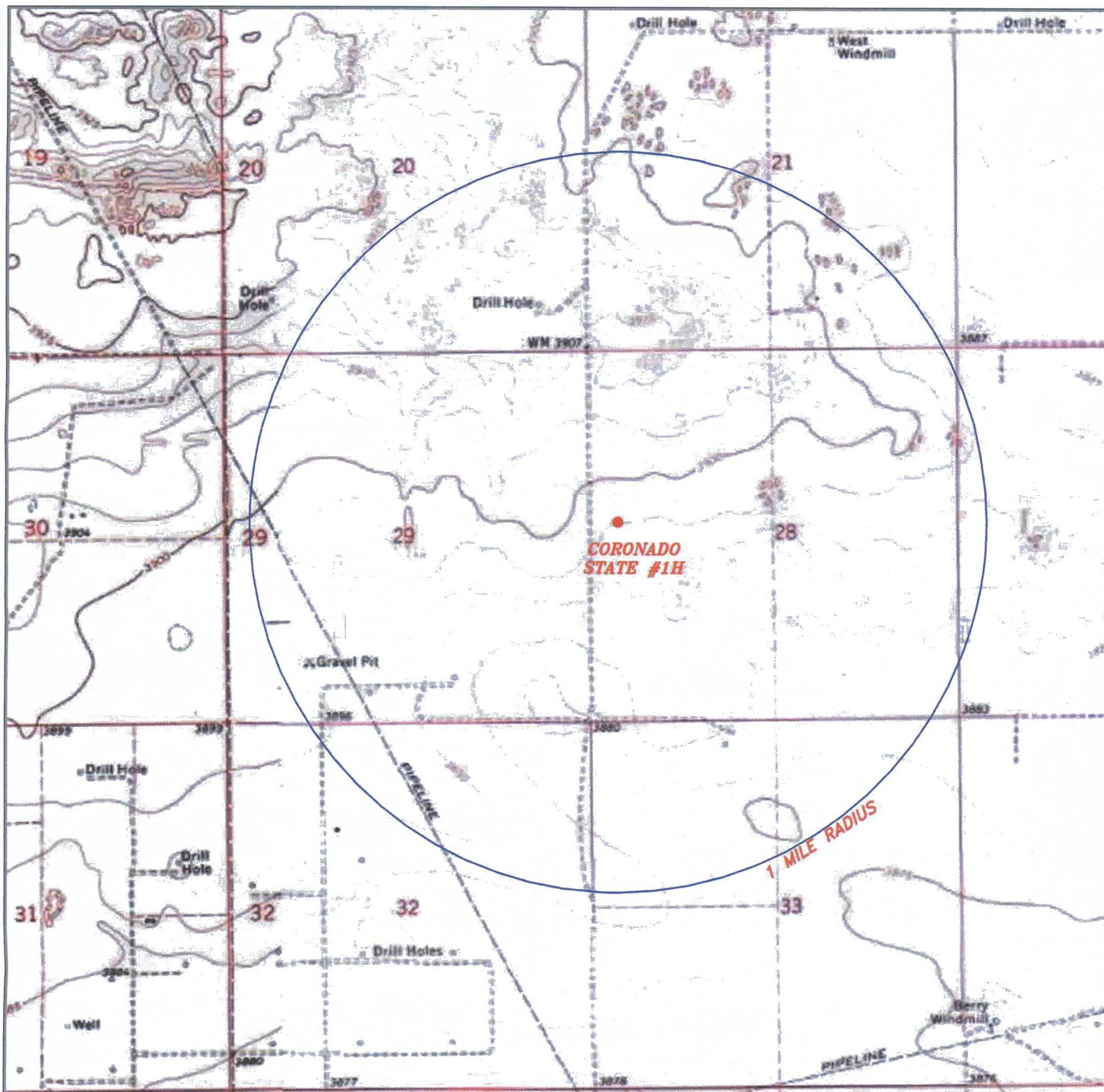
Bottom Hole Location If Different From Surface

UL or lot No.	Section	Township	Range	Lot Idn	Feet from the	SOUTH/South line	Feet from the	East/West line	County
L	21	11 S	38 E		2310	SOUTH	400	WEST	LEA

Dedicated Acres	Joint or Infill	Consolidation Code	Order No.
160	N	C	N/A

NO ALLOWABLE WILL BE ASSIGNED TO THIS COMPLETION UNTIL ALL INTERESTS HAVE BEEN CONSOLIDATED
OR A NON-STANDARD UNIT HAS BEEN APPROVED BY THE DIVISION

<p>N:854906.2 E:914685.8 (NAD 83)</p> <p>2485'</p> <p>400' S.L.</p> <p>SURFACE LOCATION Lat - N 32.337231° Long - W 103.109492° NMSPCE-N 852427.2 E 915116.2 (NAD-83)</p> <p>N:849629.7 E:914750.7 (NAD 83)</p>	<p>N:854979.7 E:919964.5 (NAD 83)</p> <p>OPERATOR CERTIFICATION I hereby certify that the information contained herein is true and complete to the best of my knowledge and belief, and that this organization either owns a working interest or unleased mineral interest in the land including the proposed bottom hole location or has a right to drill this well at this location pursuant to a contract with an owner of such a mineral or working interest, or to a voluntary pooling agreement or a compulsory pooling order heretofore entered by the division.</p> <p><i>Gary Bond</i> 3-28-18 Signature Date Gary Bond, Vice President Printed Name gary.bond@specialenergycorp.com Email Address</p> <p>SURVEYOR CERTIFICATION I hereby certify that the well location shown on this plat was plotted from field notes of actual surveys made by me or under my supervision, and that the same is true and correct to the best of my belief.</p> <p>MARCH 12, 2017 Date Surveyed Signature & Seal of Professional Surveyor Certificate No. Gary L. Jones 7977 BASIN SUPERVISOR</p> <p>0' 1000' 2000' 3000' 4000' SCALE: 1" = 2000' WO Num.: 33608</p>
--	--



CORONADO STATE #1H

Located 2485' FNL and 400' FWL
 Section 28, Township 11 South, Range 38 East,
 N.M.P.M., Lea County, New Mexico.

basin
surveys
 focused on excellence
 in the oilfield

P.O. Box 1786
 1120 N. West County Rd.
 Hobbs, New Mexico 88241
 (575) 393-7316 - Office
 (575) 392-2206 - Fax
basinsurveys.com

0' 1000' 2000' 3000' 1500'
 SCALE: 1" = 2000'

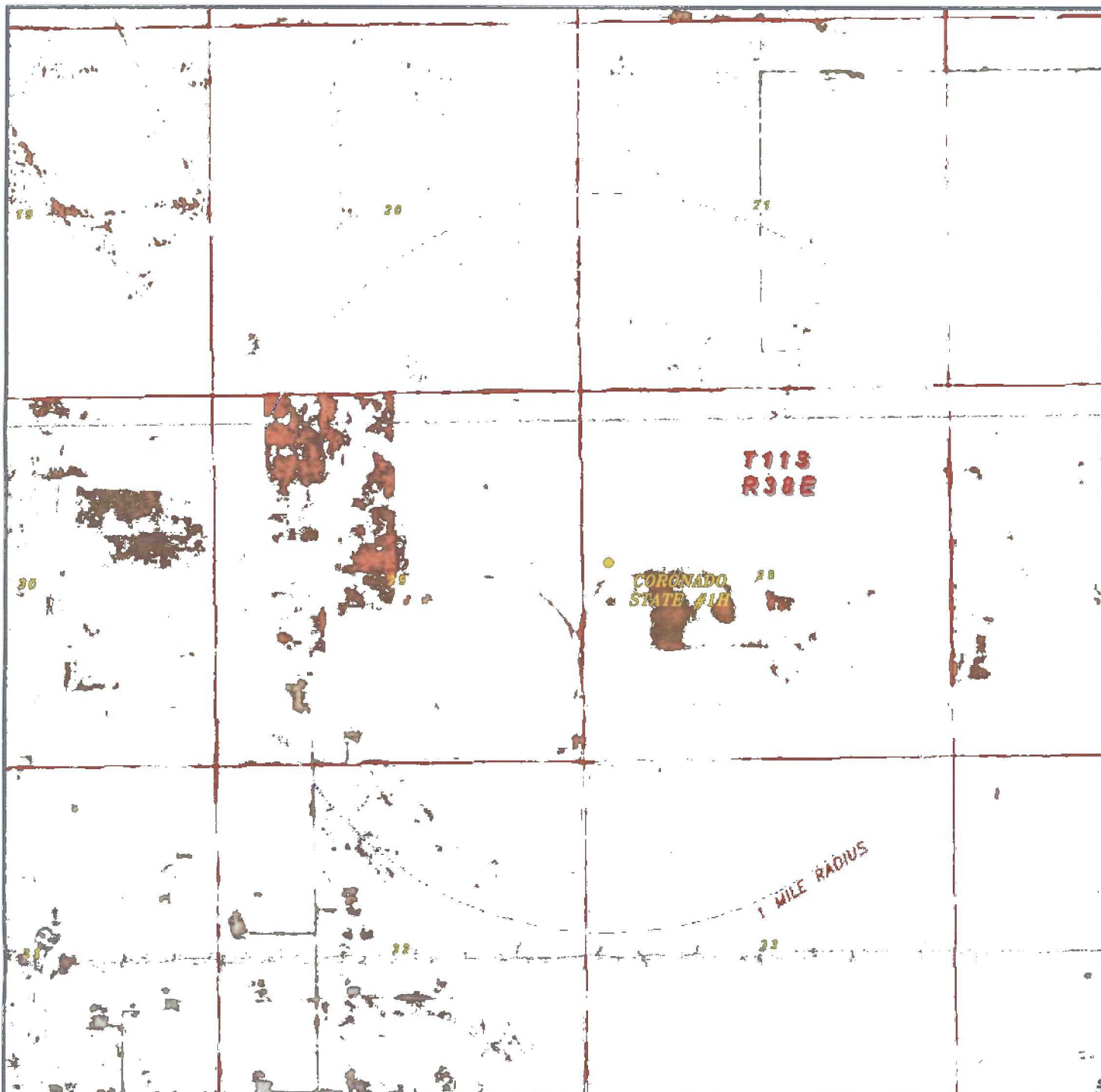
W.O. Number: KJG 33608

Survey Date: 03-15-2018

YELLOW TINT - USA LAND
 BLUE TINT - STATE LAND
 NATURAL COLOR - FEE LAND



**SPECIAL
 ENERGY
 CORPORATION**



CORONADO STATE #1H

Located 2485' FNL and 400' FWL
 Section 28, Township 11 South, Range 38 East,
 N.M.P.M., Lea County, New Mexico.



P.O. Box 1786
 1120 N. West County Rd.
 Hobbs, New Mexico 88241
 (575) 393-7316 - Office
 (575) 392-2206 - Fax
basinsurveys.com

0' 1000' 2000' 3000' 1500'

SCALE: 1" = 2000'

W.O. Number: KJG 33608

Survey Date: 03-15-2018

YELLOW TINT - USA LAND
 BLUE TINT - STATE LAND
 NATURAL COLOR - FEE LAND



*SPECIAL
 ENERGY
 CORPORATION*



March 28, 2018

BY CERTIFIED MAIL
RETURN RECEIPT REQUESTED
91 7199 9991 7031 6110 3985

Energy Minerals Natural Resources Dept.
Oil Conservation Division
ATTN: PAUL KAUTZ
1625 N. French Dr.
Hobbs, NM 88240

**Re: Application for Permit to Drill
Coronado State 1-H
Lea County, New Mexico**

**HOBBS OCD
MAR 28 2018
RECEIVED**


Dear Mr. Kautz:

Enclosed are the following originals for your review and approval relating to our proposed Coronado State 1-H well to be located in Lea County, New Mexico:

1. Form C-101
2. Form C-102

Please feel free to contact me at the number below with any questions.

Sincerely,


Ashley Tynes
Land Administrator

Enclosures