

UNITED STATES  
DEPARTMENT OF THE INTERIOR  
BUREAU OF LAND MANAGEMENT

OCD Hobbs

FORM APPROVED  
OMB NO. 1004-0137  
Expires: January 31, 2018**SUNDRY NOTICES AND REPORTS ON WELLS**  
*Do not use this form for proposals to drill or to re-enter an abandoned well. Use form 3160-3 (APD) for such proposals.***SUBMIT IN TRIPLICATE - Other instructions on page 2**

1. Type of Well <input checked="" type="checkbox"/> Oil Well <input type="checkbox"/> Gas Well <input type="checkbox"/> Other		5. Lease Serial No. NNNM02965A
2. Name of Operator EOG RESOURCES INC		6. If Indian, Allottee or Tribe Name
3a. Address PO BOX 2267 MIDLAND, TX 79702		7. If Unit or CA/Agreement, Name and/or No.
3b. Phone No. (include area code) Ph: 432-686-3658		8. Well Name and No. BARLOW 34 FEDERAL COM CTB ALL
4. Location of Well (Footage, Sec., T., R., M., or Survey Description) Sec 34 T26S R33E FSL FEL		9. API Well No. 36-025-44181
		10. Field and Pool or Exploratory Area SAND TANK; UPPER WOLFCAMP
		11. County or Parish, State LEA COUNTY, NM

## 12. CHECK THE APPROPRIATE BOX(ES) TO INDICATE NATURE OF NOTICE, REPORT, OR OTHER DATA

TYPE OF SUBMISSION	TYPE OF ACTION			
<input type="checkbox"/> Notice of Intent	<input type="checkbox"/> Acidize	<input type="checkbox"/> Deepen	<input type="checkbox"/> Production (Start/Resume)	<input type="checkbox"/> Water Shut-Off
<input checked="" type="checkbox"/> Subsequent Report	<input type="checkbox"/> Alter Casing	<input type="checkbox"/> Hydraulic Fracturing	<input type="checkbox"/> Reclamation	<input type="checkbox"/> Well Integrity
<input type="checkbox"/> Final Abandonment Notice	<input type="checkbox"/> Casing Repair	<input type="checkbox"/> New Construction	<input type="checkbox"/> Recomplete	<input checked="" type="checkbox"/> Other
	<input type="checkbox"/> Change Plans	<input type="checkbox"/> Plug and Abandon	<input type="checkbox"/> Temporarily Abandon	Site Facility Diagram/Security Plan
	<input type="checkbox"/> Convert to Injection	<input type="checkbox"/> Plug Back	<input type="checkbox"/> Water Disposal	

13. Describe Proposed or Completed Operation: Clearly state all pertinent details, including estimated starting date of any proposed work and approximate duration thereof. If the proposal is to deepen directionally or recompleat horizontally, give subsurface locations and measured and true vertical depths of all pertinent markers and zones. Attach the Bond under which the work will be performed or provide the Bond No. on file with BLM/BIA. Required subsequent reports must be filed within 30 days following completion of the involved operations. If the operation results in a multiple completion or recompleat in a new interval, a Form 3160-4 must be filed once testing has been completed. Final Abandonment Notices must be filed only after all requirements, including reclamation, have been completed and the operator has determined that the site is ready for final inspection.

Please reference attached facility diagram



14. I hereby certify that the foregoing is true and correct. Electronic Submission #412153 verified by the BLM Well Information System For EOG RESOURCES INC, sent to the Hobbs Committed to AFMSS for processing by DEBORAH MCKINNEY on 04/19/2018 ()	
Name (Printed/Typed) KAY MADDOX	Title REGULATORY ANALYST
Signature (Electronic Submission)	Date 04/18/2018


## THIS SPACE FOR FEDERAL OR STATE OFFICE USE

Approved By _____	Title _____	Date _____
Conditions of approval, if any, are attached. Approval of this notice does not warrant or certify that the applicant holds legal or equitable title to those rights in the subject lease which would entitle the applicant to conduct operations thereon.		Office _____

Title 18 U.S.C. Section 1001 and Title 43 U.S.C. Section 1212, make it a crime for any person knowingly and willfully to make to any department or agency of the United States any false, fictitious or fraudulent statements or representations as to any matter within its jurisdiction.

(Instructions on page 2)









\*\* OPERATOR-SUBMITTED \*\* OPERATOR-SUBMITTED \*\* OPERATOR-SUBMITTED \*\*



**EOG Resources, Inc.**  
**BARLOW 34 FED COM CTB**  
**4-34-26S-33E**

4/6/2018

**LEGEND**

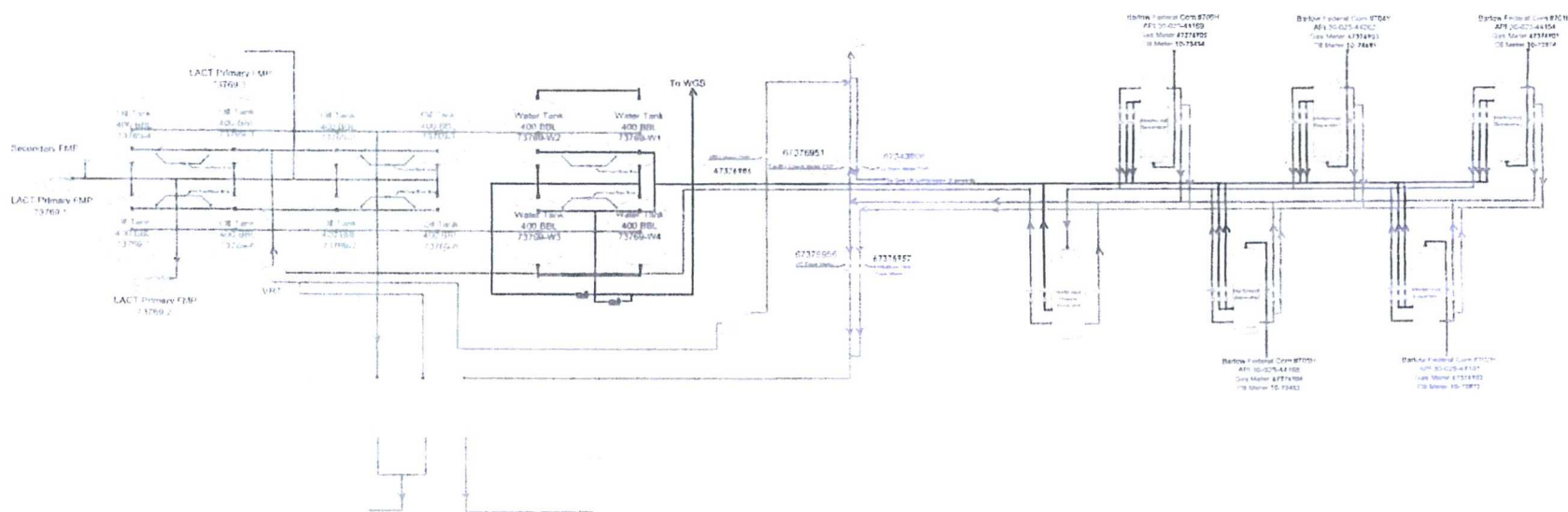
 Valve Open	 Turbine/ Coriolis Meter
 Valve Closed	 Oil
 Valve Sealed	 Gas
 Orifice Meter	 Water

**FACILITY DIAGRAM**  
 Shown: Major equipment, vessels, process piping, and valves.  
 Not shown: Auxiliary process systems such as fuel/pilot gas system, gas lift system, roll lines, recirculating lines, vent lines, and small drain lines.

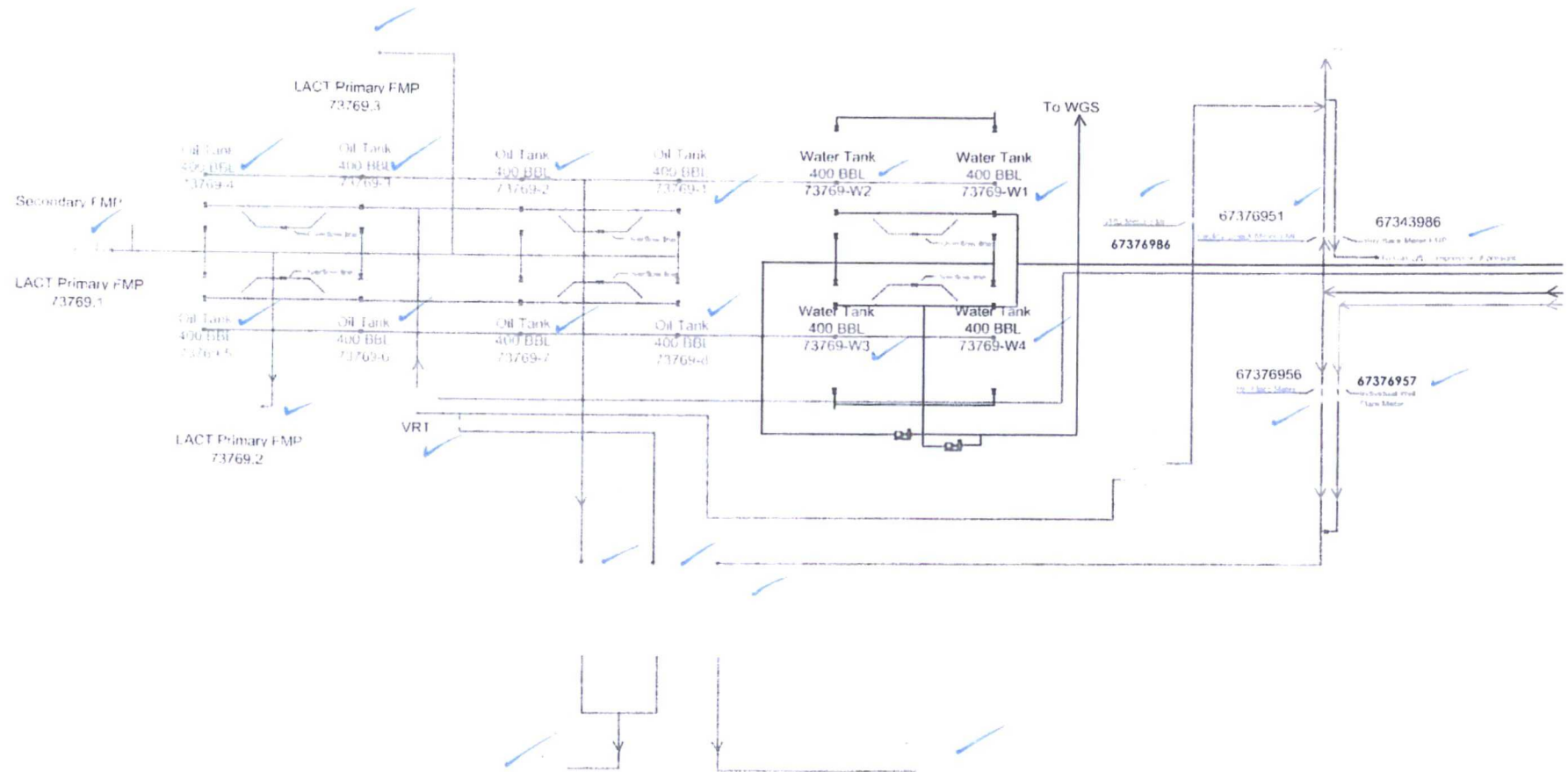
**PRODUCTION PHASE:** All valves that provide access to production are effectively sealed in the closed position.

**SALES THROUGH LACT UNITS:** Sale is measured through LACT units. All other valves that provide access to production (load-out valves) are effectively sealed in the closed position.

**WATER TANKS:** If the possibility for oil to enter water tanks exists through common recirculating or equalizing lines, oil tanks are isolated from water tanks by valves effectively sealed in the closed position.



**Facility Overview:** Please see pages 2 and 3 for details.



3986

after FMP

Unit Compressor (if present)

7

ft

Barlow Federal Com #706H  
API 30-025-44169 ✓  
Gas Meter 67376905 ✓  
Oil Meter 10-73454 ✓

Barlow Federal Com #704Y  
API 30-025-44262 ✓  
Gas Meter 67376903 ✓  
Oil Meter 10-74691 ✓

Barlow Federal Com #701H  
API 30-025-44154 ✓  
Gas Meter 67376901 ✓  
Oil Meter 10-72874 ✓

Horizontal  
Separator

Horizontal  
Separator

Horizontal  
Separator

Horizontal  
Separator

Horizontal  
Separator

Horizontal  
Separator

Barlow Federal Com #705H  
API 30-025-44168 ✓  
Gas Meter 67376904 ✓  
Oil Meter 10-73453 ✓

Barlow Federal Com #702H  
API 30-025-44181 ✓  
Gas Meter 67376902 ✓  
Oil Meter 10-72873 ✓