

UNITED STATES
DEPARTMENT OF THE INTERIOR
BUREAU OF LAND MANAGEMENT

OCD Hobbs

FORM APPROVED
OMB NO. 1004-0137
Expires: January 31, 2018**SUNDRY NOTICES AND REPORTS ON WELLS**
*Do not use this form for proposals to drill or to re-enter an abandoned well. Use form 3160-3 (APD) for such proposals.***SUBMIT IN TRIPLICATE - Other instructions on page 2**

1. Type of Well <input checked="" type="checkbox"/> Oil Well <input type="checkbox"/> Gas Well <input type="checkbox"/> Other		5. Lease Serial No. NMLC071985 ✓
2. Name of Operator CONOCOPHILLIPS COMPANY		6. If Indian, Allottee or Tribe Name
3a. Address MIDLAND, TX 79710		7. If Unit or CA/Agreement, Name and/or No. NMNM137185 ✓
3b. Phone No. (include area code) Ph: 281-206-5282		8. Well Name and No. BATTLE AXE 27 FEDERAL COM 1H ✓
4. Location of Well (Footage, Sec., T., R., M., or Survey Description) Sec 27 T26S R32E NENE 250FNL 245FEL 32.012175 N Lat, 103.391794 W Lon		9. API Well No. 30-025-42895-00-S1 ✓
10. Field and Pool or Exploratory Area WC025G08S263205N-UP WOLFCAMP		11. County or Parish, State LEA COUNTY, NM ✓

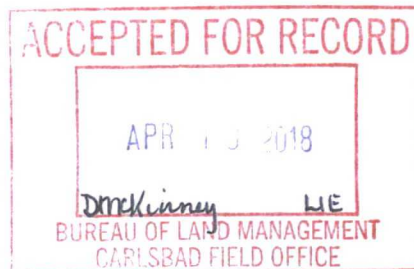
12. CHECK THE APPROPRIATE BOX(ES) TO INDICATE NATURE OF NOTICE, REPORT, OR OTHER DATA

TYPE OF SUBMISSION	TYPE OF ACTION			
<input type="checkbox"/> Notice of Intent	<input type="checkbox"/> Acidize	<input type="checkbox"/> Deepen	<input type="checkbox"/> Production (Start/Resume)	<input type="checkbox"/> Water Shut-Off
<input checked="" type="checkbox"/> Subsequent Report	<input type="checkbox"/> Alter Casing	<input type="checkbox"/> Hydraulic Fracturing	<input type="checkbox"/> Reclamation	<input type="checkbox"/> Well Integrity
<input type="checkbox"/> Final Abandonment Notice	<input type="checkbox"/> Casing Repair	<input type="checkbox"/> New Construction	<input type="checkbox"/> Recomplete	<input checked="" type="checkbox"/> Other
	<input type="checkbox"/> Change Plans	<input type="checkbox"/> Plug and Abandon	<input type="checkbox"/> Temporarily Abandon	Site Facility Diagram/Security Plan
	<input type="checkbox"/> Convert to Injection	<input type="checkbox"/> Plug Back	<input type="checkbox"/> Water Disposal	

13. Describe Proposed or Completed Operation: Clearly state all pertinent details, including estimated starting date of any proposed work and approximate duration thereof. If the proposal is to deepen directionally or recompleat horizontally, give subsurface locations and measured and true vertical depths of all pertinent markers and zones. Attach the Bond under which the work will be performed or provide the Bond No. on file with BLM/BIA. Required subsequent reports must be filed within 30 days following completion of the involved operations. If the operation results in a multiple completion or recompleat in a new interval, a Form 3160-4 must be filed once testing has been completed. Final Abandonment Notices must be filed only after all requirements, including reclamation, have been completed and the operator has determined that the site is ready for final inspection.

ConocoPhillips Company respectfully submits the attached revised site diagram Battle Axe Central Tank Battery #1. Currently the battery supports the following wells:

Battle Axe 27 Federal Com 1H API# 30-025-42895
Battle Axe 27 Federal Com 2H API# 30-025-42896



14. I hereby certify that the foregoing is true and correct. Electronic Submission #391114 verified by the BLM Well Information System For CONOCOPHILLIPS COMPANY, sent to the Hobbs Committed to AFMSS for processing by PRISCILLA PEREZ on 11/07/2017 (17PP0637SE)	
Name (Printed/Typed) KRISTINA MICKENS	Title AUTHORIZED REPRESENTATIVE
Signature (Electronic Submission)	Date 10/06/2017

THIS SPACE FOR FEDERAL OR STATE OFFICE USE

Approved By _____	Title _____	Date _____
Conditions of approval, if any, are attached. Approval of this notice does not warrant or certify that the applicant holds legal or equitable title to those rights in the subject lease which would entitle the applicant to conduct operations thereon.		
Office _____		

Title 18 U.S.C. Section 1001 and Title 43 U.S.C. Section 1212, make it a crime for any person knowingly and willfully to make to any department or agency of the United States any false, fictitious or fraudulent statements or representations as to any matter within its jurisdiction.

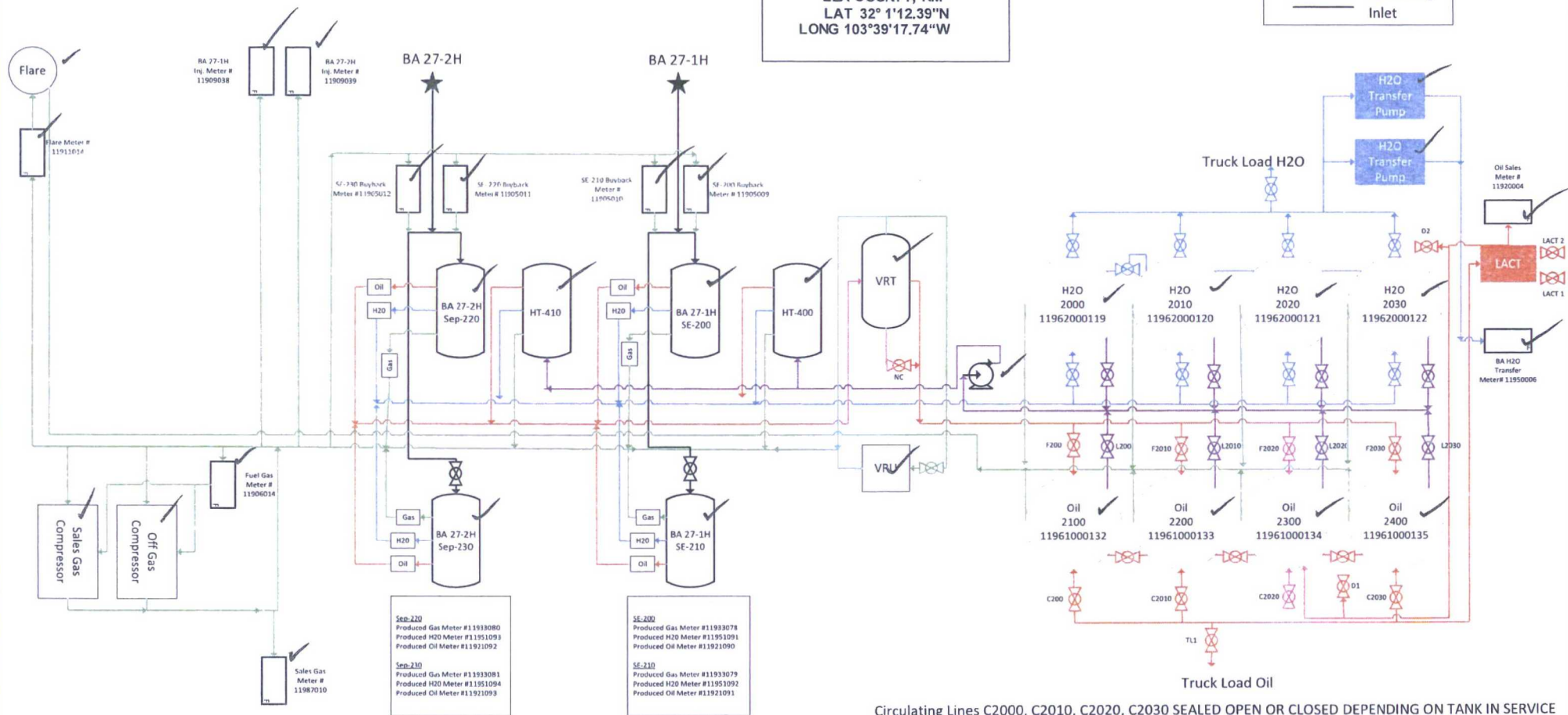

(Instructions on page 2)

**** BLM REVISED ** BLM REVISED ** BLM REVISED ** BLM REVISED ** BLM REVISED ****

Kz

ConocoPhillips
PFS & Site Security
Battle Axe 27 WF1
NENE SEC27, T-26-S, R32E
LEA COUNTY, NM
LAT 32° 1' 12.39" N
LONG 103° 39' 17.74" W

Legend



Circulating Lines C2000, C2010, C2020, C2030 SEALED OPEN OR CLOSED DEPENDING ON TANK IN SERVICE
 Load Lines L2000, L2010, L2020, L2030 SEALED OPEN OR CLOSED DEPENDING ON TANK IN SERVICE
 FILL LINES F2000, F2010, F2020, F2030 SEALED OPEN OR CLOSED DEPENDING ON TANK IN SERVICE
 DRAIN LINES D1, D2 SEALED CLOSED
 LACT PROVING LOOP LACT1, LACT2 SEALED CLOSED
 Truck loading Line TL1 sealed closed

