

UNITED STATES
DEPARTMENT OF THE INTERIOR
BUREAU OF LAND MANAGEMENT

OCD Hobbs

FORM APPROVED
OMB NO. 1004-0137
Expires: January 31, 2018**SUNDRY NOTICES AND REPORTS ON WELLS**
*Do not use this form for proposals to drill or to re-enter an abandoned well. Use form 3160-3 (APD) for such proposals.*5. Lease Serial No.
NMNM120908

6. If Indian, Allottee or Tribe Name

SUBMIT IN TRIPLICATE - Other instructions on page 2

HOBBS OCD

1. Type of Well

☒ Oil Well ☐ Gas Well ☐ Other

MAY 29 2018

8. Well Name and No.
WINDWARD EAST CTB MISC2. Name of Operator
COG OPERATING LLCContact: BOBBIE GOODLOE
E-Mail: bgoodloe@concho.com**RECEIVED**9. API Well No.
30-025-414143a. Address
2208 W MAIN STREET
ARTESIA, NM 882103b. Phone No. (include area code)
Ph: 575-748-695210. Field and Pool or Exploratory Area
WC-025 G-06S253206M

4. Location of Well (Footage, Sec., T., R., M., or Survey Description)

Sec 30 T24S R32E NENW 210FNL 1850FWL

11. County or Parish, State


LEA COUNTY, NM

12. CHECK THE APPROPRIATE BOX(ES) TO INDICATE NATURE OF NOTICE, REPORT, OR OTHER DATA

TYPE OF SUBMISSION	TYPE OF ACTION			
<input type="checkbox"/> Notice of Intent	<input type="checkbox"/> Acidize	<input type="checkbox"/> Deepen	<input type="checkbox"/> Production (Start/Resume)	<input type="checkbox"/> Water Shut-Off
<input checked="" type="checkbox"/> Subsequent Report	<input type="checkbox"/> Alter Casing	<input type="checkbox"/> Hydraulic Fracturing	<input type="checkbox"/> Reclamation	<input type="checkbox"/> Well Integrity
<input type="checkbox"/> Final Abandonment Notice	<input type="checkbox"/> Casing Repair	<input type="checkbox"/> New Construction	<input type="checkbox"/> Recomplete	<input checked="" type="checkbox"/> Other
	<input type="checkbox"/> Change Plans	<input type="checkbox"/> Plug and Abandon	<input type="checkbox"/> Temporarily Abandon	
	<input type="checkbox"/> Convert to Injection	<input type="checkbox"/> Plug Back	<input type="checkbox"/> Water Disposal	

13. Describe Proposed or Completed Operation: Clearly state all pertinent details, including estimated starting date of any proposed work and approximate duration thereof. If the proposal is to deepen directionally or recompleat horizontally, give subsurface locations and measured and true vertical depths of all pertinent markers and zones. Attach the Bond under which the work will be performed or provide the Bond No. on file with BLM/BIA. Required subsequent reports must be filed within 30 days following completion of the involved operations. If the operation results in a multiple completion or recompleat in a new interval, a Form 3160-4 must be filed once testing has been completed. Final Abandonment Notices must be filed only after all requirements, including reclamation, have been completed and the operator has determined that the site is ready for final inspection.

UPDATED SITE FACILITY DIAGRAM - PLEASE SEE ATTACHED



14. I hereby certify that the foregoing is true and correct.

Electronic Submission #420816 verified by the BLM Well Information System

For COG OPERATING LLC, sent to the Hobbs

Committed to AFMSS for processing by DEBORAH MCKINNEY on 05/21/2018 ()

Name (Printed/Typed) BOBBIE GOODLOE

Title REGULATORY ANALYST

Signature (Electronic Submission)

Date 05/21/2018

THIS SPACE FOR FEDERAL OR STATE OFFICE USE

Approved By

Title

Date

Conditions of approval, if any, are attached. Approval of this notice does not warrant or certify that the applicant holds legal or equitable title to those rights in the subject lease which would entitle the applicant to conduct operations thereon.

Office

Title 18 U.S.C. Section 1001 and Title 43 U.S.C. Section 1212, make it a crime for any person knowingly and willfully to make to any department or agency of the United States any false, fictitious or fraudulent statements or representations as to any matter within its jurisdiction.

(Instructions on page 2)


** OPERATOR-SUBMITTED ** OPERATOR-SUBMITTED ** OPERATOR-SUBMITTED **

Accepted for Record Only

MSB/OCD 5/31/2018

NWNW SECTION 30, T24S, R32E, UNIT D
LEA COUNTY, NM

WINDWARD FEDERAL #007H: 30-025-43516
WINDWARD FEDERAL #008H: 30-025-43517
WINDWARD FEDERAL #009H: 30-025-43566

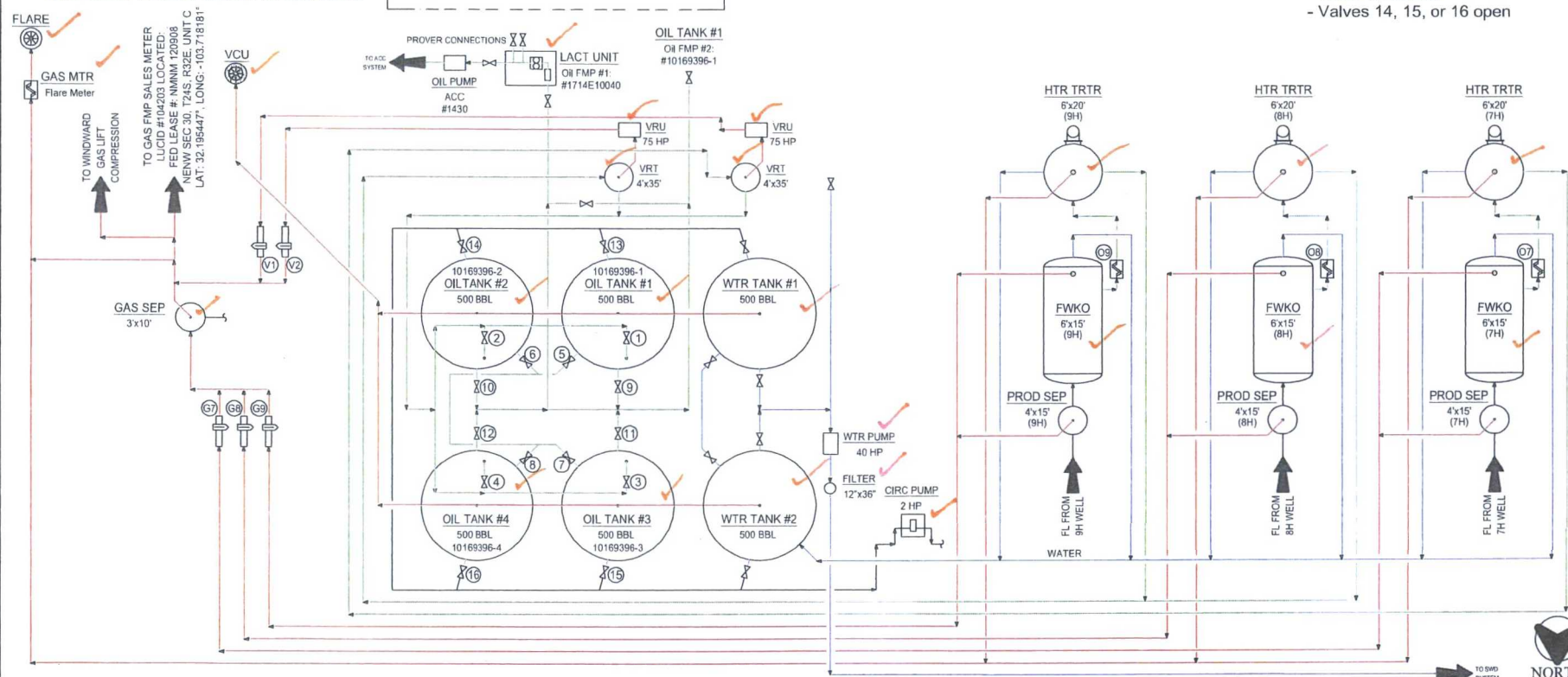
FROM WINDWARD
GAS LIFT 
COMPRESSION
(900 FT NE OF BATTERY)

VRU Gas Meters:
(V1): #39022338
(V2): #39022329
#7H Gas Lift Meter:
(L7): #39022352
#8H Gas Lift Meter:
(L8): #39022351
#9H Gas Lift Meter:
(L9): #39022355

#7H Meters:
OIL (O7): #14670089
GAS (G7): #39022331
#8H Meters:
OIL (O8): #14668490
GAS (G8): #39022332
#9H Meters:
OIL (O9): #14679253
GAS (G9): #39022333

- Valve 1 open
- Valves 2, 3, and 4 closed
- Valves 5, 6, 7, and 8 open
- Valves 9, 10, 11, and 12 closed
- Valve 13 open
- Valves 14, 15, and 16 closed

- Valve 1 closed
- Valves 2, 3, or 4 open
- Valve 5 closed
- Valves 6, 7, and 8 open
- Valve 9 open
- Valves 10, 11, and 12 closed
- Valve 13 closed
- Valves 14, 15, or 16 open



Type of Lease: Federal
Federal Lease #: NMNM 120908
Property Code: 40143
OGRID #: 217955

Produced Fluid:	
Produced Oil:	
Produced Gas:	
Produced Water:	

THIS DRAWING IS PROPERTY
OF COG OPERATING LLC AND
IS LENT TO THE BORROWER
FOR CONFIDENTIAL USE ONLY
AND IS SUBJECT TO RETURN
UPON REQUEST AND SHALL
NOT BE REPRODUCED,
COPIED, LENT OR OTHERWISE
DISPOSED OF DIRECTLY OR
INDIRECTLY, NOR USED FOR
ANY PURPOSE OTHER THAN
THAT WHICH IT IS
SPECIFICALLY FURNISHED.

TITLE	
LLC	ONE CON
ANS	600 WES
	MIDLAND

NO.	DATE	
A	06/01/12	ISSU
B	10/30/17	UPD

[illegible]

BY:	DATE:
CRB:	06/01/12
CRB:	06/01/12
PP:	
E NO:	
COL ENR:	C. BLEDSOE
ER ENR:	VARIES
AI E:	NONE

CONCHO
NORTHERN DELAWARE BASIN ASSET
PRODUCTION FACILITIES
SITE FACILITY DIAGRAM
WINDWARD EAST CENTRAL TANK BATTERY
A COUNTY NEW

SHIP/RANGE TIDAL	DWG NO. D-1700-81-005
---------------------	--------------------------