

UNITED STATES
DEPARTMENT OF THE INTERIOR
BUREAU OF LAND MANAGEMENT

Carlsbad Field Office

FORM APPROVED
OMB NO. 1004-0137
Expires: January 31, 2018**SUNDRY NOTICES AND REPORTS ON WELLS**
Do not use this form for proposals to drill or to re-enter an abandoned well. Use form 3160-3 (APD) for such proposals.**SUBMIT IN TRIPLICATE - Other instructions on page 2**OCT 30 2018
RECEIVED

1. Type of Well <input checked="" type="checkbox"/> Oil Well <input type="checkbox"/> Gas Well <input type="checkbox"/> Other		5. Lease Serial No. NMNM120907
2. Name of Operator COG PRODUCTION LLC		6. If Indian, Allottee or Tribe Name
Contact: TODD SUTER E-Mail: suterconsultants@gmail.com		7. If Unit or CA/Agreement, Name and/or No.
3a. Address 2208 W MAIN STREET ARTESIA, NM 88210	3b. Phone No. (include area code) Ph: 575-748-1555	8. Well Name and No. EIDER FEDERAL 201H
4. Location of Well (Footage, Sec., T., R., M., or Survey Description) Sec 35 T24S R32E SWSW 240FSL 1050FWL 32.167477 N Lat, 103.650597 W Lon		9. API Well No. 30-025-44634-00-X1
		10. Field and Pool or Exploratory Area WC025G06S223421L-BONE SPRING
		11. County or Parish, State LEA COUNTY, NM

12. CHECK THE APPROPRIATE BOX(ES) TO INDICATE NATURE OF NOTICE, REPORT, OR OTHER DATA

TYPE OF SUBMISSION	TYPE OF ACTION			
<input checked="" type="checkbox"/> Notice of Intent	<input type="checkbox"/> Acidize	<input type="checkbox"/> Deepen	<input type="checkbox"/> Production (Start/Resume)	<input type="checkbox"/> Water Shut-Off
<input type="checkbox"/> Subsequent Report	<input type="checkbox"/> Alter Casing	<input type="checkbox"/> Hydraulic Fracturing	<input type="checkbox"/> Reclamation	<input type="checkbox"/> Well Integrity
<input type="checkbox"/> Final Abandonment Notice	<input type="checkbox"/> Casing Repair	<input type="checkbox"/> New Construction	<input type="checkbox"/> Recomplete	<input checked="" type="checkbox"/> Other
	<input type="checkbox"/> Change Plans	<input type="checkbox"/> Plug and Abandon	<input type="checkbox"/> Temporarily Abandon	Right of Way
	<input type="checkbox"/> Convert to Injection	<input type="checkbox"/> Plug Back	<input type="checkbox"/> Water Disposal	

13. Describe Proposed or Completed Operation: Clearly state all pertinent details, including estimated starting date of any proposed work and approximate duration thereof. If the proposal is to deepen directionally or recompleat horizontally, give subsurface locations and measured and true vertical depths of all pertinent markers and zones. Attach the Bond under which the work will be performed or provide the Bond No. on file with BLM/BIA. Required subsequent reports must be filed within 30 days following completion of the involved operations. If the operation results in a multiple completion or recompleat in a new interval, a Form 3160-4 must be filed once testing has been completed. Final Abandonment Notices must be filed only after all requirements, including reclamation, have been completed and the operator has determined that the site is ready for final inspection.

COG Operating, LLC respectfully requests authorization to install a three phase 7.2/12.47 kv overhead powerline on 23-40 ft. and 45 ft. poles with span lengths of 300 ft. and 350 ft., respectively, to provide power to the Eider Drill Pad No. 1, No. 2, No. 3, and the Eider Central Tank Battery (CTB) No. 1 and CTB No. 2. The overhead powerline will all be on federal lands in section 35, T. 24S., R. 32E. The overhead powerline on federal lands will be 6,247.7 ft. (1.18 miles) in length, 30 ft. in width for a surface disturbance of 4.30 acres. The overhead powerline will be in section 35, T. 24S., R. 32E.

Approved MW 10/22/18 DOI-BLM-NM-P000-2019-0004-EA stipulations attached

14. I hereby certify that the foregoing is true and correct.	
Electronic Submission #429732 verified by the BLM Well Information System For COG PRODUCTION LLC, sent to the Hobbs Committed to AFMSS for processing by PRISCILLA PEREZ on 08/09/2018 (18PP1607SE)	
Name (Printed/Typed) TODD SUTER	Title REGULATORY CONSULTANT
Signature (Electronic Submission)	Date 08/02/2018


THIS SPACE FOR FEDERAL OR STATE OFFICE USE



Approved By <i>Chc Mals</i>	For <i>AFM</i>	Title <i>AFM</i>	Date <i>10/22/18</i>
Conditions of approval, if any, are attached. Approval of this notice does not warrant or certify that the applicant holds legal or equitable title to those rights in the subject lease which would entitle the applicant to conduct operations thereon.		Office <i>CFO</i>	

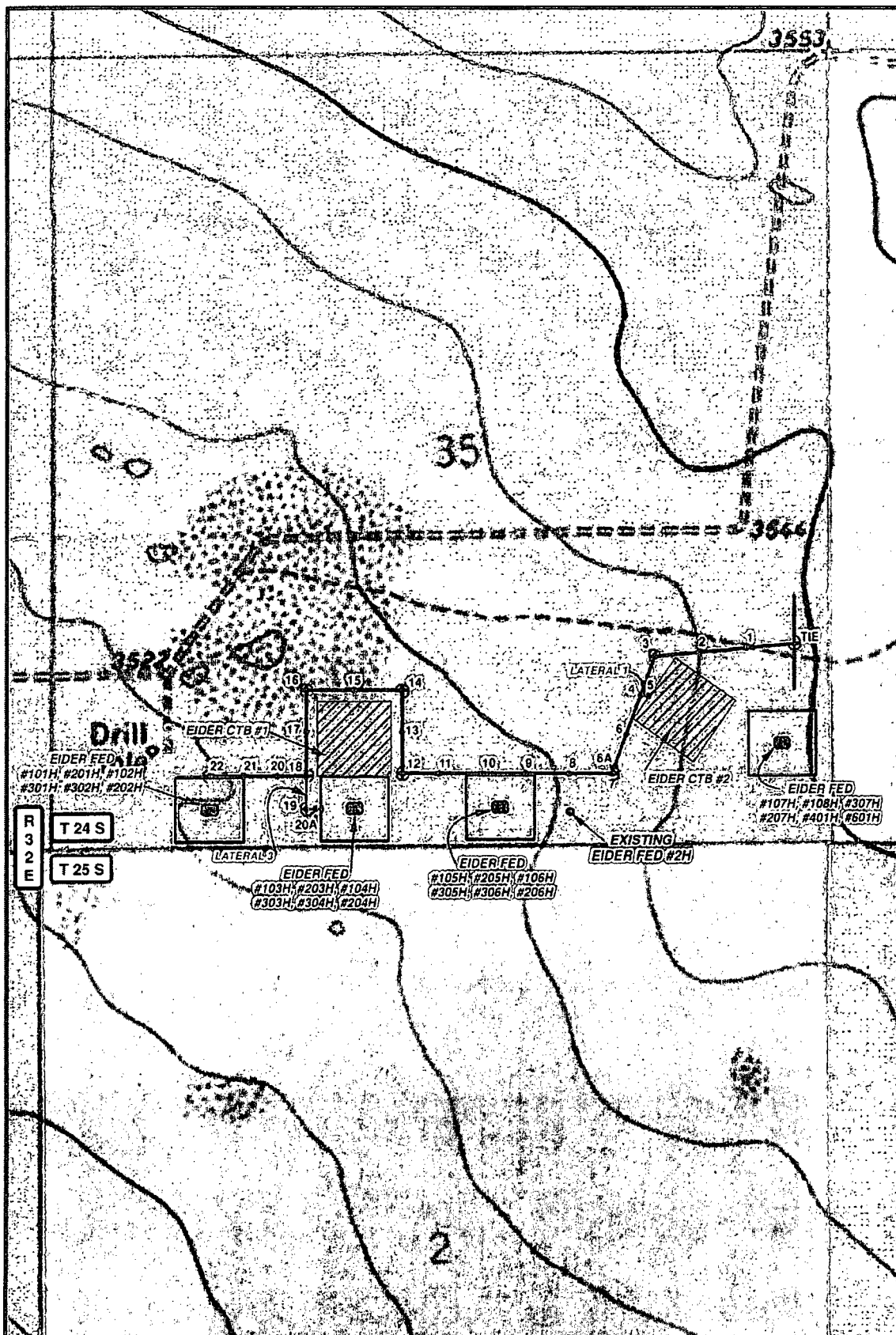
Title 18 U.S.C. Section 1001 and Title 43 U.S.C. Section 1212, make it a crime for any person knowingly and willfully to make to any department or agency of the United States any false, fictitious or fraudulent statements or representations as to any matter within its jurisdiction.

(Instructions on page 2)

**** BLM REVISED ** BLM REVISED ** BLM REVISED ** BLM REVISED ** BLM REVISED *****Mals/OCD 10/31/2018*



<p>LEGEND</p> <ul style="list-style-type: none"> ANCHOR POWERPOLE EXISTING LINE PROP. LAT. LINE PROP. POWERLINE WELL WELLPAD 	<p align="center">EIDER FEDERAL POWERLINE</p> <p>SECTION: 35 TOWNSHIP: 24 S. RANGE: 32 E.</p> <p>STATE: NEW MEXICO COUNTY: LEA SURVEY: N.M.P.M</p> <p>W.O. # 18-168 LEASE: EIDER FED</p> <div style="display: flex; justify-content: space-between;"> <div> <p>0 437.5 875 1,750 Feet</p> <p>0 0.05 0.1 0.2 Miles</p> </div> <div> <p>1 IN = 750 FT</p> </div> </div> <p>POWERLINE OVERVIEW IMAGERY 3/8/2018 A.M.</p>	<p align="center">  CONCHO COG OPERATING, LLC </p> <hr/> <p align="center">  HARCROW SURVEYING, LLC. 2314 W. MAIN ST. ARTESIA, NM 88210 PH: (575) 746-2158 FAX: (575) 746-2158 TEXAS FIRM NO. 10194089 charcrow@harcrowsurveying.com </p>
--	--	--

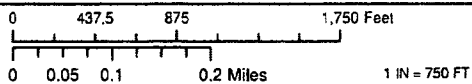


LEGEND

- ANCHOR
- POWERPOLE
- EXISTING LINE
- PROP. LAT. LINE
- PROP. POWERLINE
- WELL
- WELLPAD
- PRIVATE
- STATE OF NM
- US BLM

EIDER FEDERAL POWERLINE

SECTION: 35 TOWNSHIP: 24 S. RANGE: 32 E.
 STATE: NEW MEXICO COUNTY: LEA SURVEY: N.M.P.M
 W.O. # 18-168 LEASE: EIDER FED



POWERLINE OVERVIEW

LAND STATUS

A.M.

CONCHO
 COG OPERATING, LLC



HARCROW SURVEYING, LLC
 2314 W. MAIN ST, ARTESIA, NM 88210
 PH: (575) 746-2158 FAX: (575) 746-2158
 TEXAS FIRM NO. 10194089
 c.harcrow@harcrowsurveying.com

A PROPOSED POWERLINE FROM AN EXISTING LINE TO THE EIDER FEDERAL WELLS IN
SECTION 35, TOWNSHIP 24 SOUTH, RANGE 32 EAST, N.M.P.M.,
LEA COUNTY, NEW MEXICO.



SURVEY DATE: FEBRUARY 23, 2018	MAIN LINE
DRAFTING DATE: MARCH 7, 2018	PAGE 1 OF 1
APPROVED BY: CH	DRAWN BY: LL
FILE: 18-168	

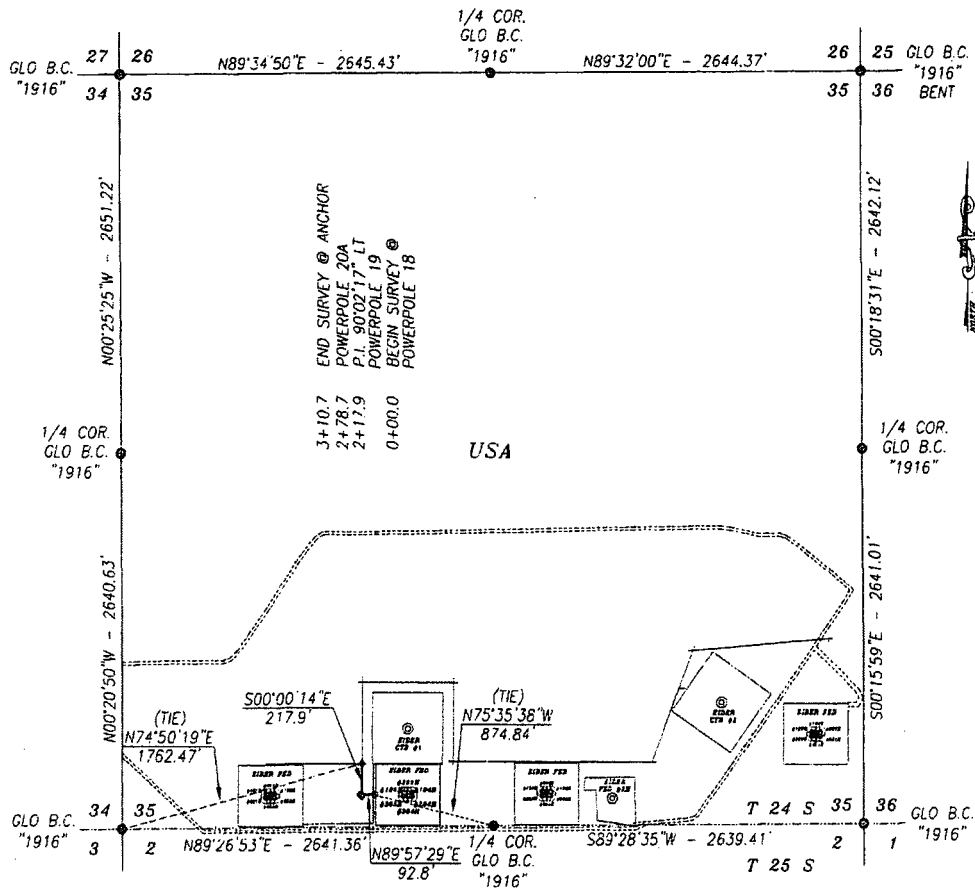
Chad Harrow

CHAD HARCROW N.M.P.S. NO. 17777

DATE 1/9/18

**POWERLINE PLAT: LATERAL 3
COG OPERATING, LLC.**

A PROPOSED POWERLINE FROM THE PROPOSED MAIN LINE TO
THE EIDER FED #103H, #203H, #104H, #303H, #304H, #204H IN
SECTION 35, TOWNSHIP 24 SOUTH, RANGE 32 EAST, N.M.P.M.,
LEA COUNTY, NEW MEXICO.



DESCRIPTION


A STRIP OF LAND 30.0 FEET WIDE AND 344.7 FEET OR 20.89 RODS OR 0.065 MILES IN LENGTH CROSSING USA LAND IN SECTION 35, TOWNSHIP 24 SOUTH, RANGE 32 EAST, LEA COUNTY, NEW MEXICO AND BEING 15.0 FEET LEFT AND 15.0 FEET RIGHT OF THE ABOVE PLATTED CENTERLINE SURVEY; WITH ANCHORS EXTENDING OUTSIDE THE CENTERLINE SURVEY 17 FEET SOUTH AND WEST AT POLE 19; WHICH HAVE BEEN ACCOUNTED FOR IN FOOTAGES, RODS, AND MILES.

BASIS OF BEARING:

BEARINGS SHOWN HEREON ARE MERCATOR GRID AND CONFORM TO THE NEW MEXICO COORDINATE SYSTEM "NEW MEXICO EAST ZONE" NORTH AMERICAN DATUM 1983. DISTANCES ARE SURFACE VALUES.

CERTIFICATION

I, CHAD HARCROW, A NEW MEXICO REGISTERED PROFESSIONAL SURVEYOR CERTIFY THAT I DIRECTED AND AM RESPONSIBLE FOR THIS SURVEY, THAT THIS SURVEY IS TRUE AND CORRECT TO THE BEST OF MY KNOWLEDGE AND BELIEF, AND THIS SURVEY AND PLAT MEET THE MINIMUM STANDARDS FOR SURVEYING IN NEW MEXICO



Chad Harcrow
CHAD HARCROW N.M.P.S. NO 17777

3/9/18
DATE

HARCROW SURVEYING, LLC

2314 W. MAIN ST. ARTESIA, N.M. 88210
PH: (575) 746-2158 FAX: (575) 746-2158

Texas Firm No. 10194089

c.harcrow@harcrowsurveying.com



1000 0 1000 2000 FEET

SCALE: 1"=1000'

COG OPERATING, LLC.

SURVEY OF A PROPOSED POWERLINE LOCATED IN
SECTION 35, TOWNSHIP 24 SOUTH, RANGE 32 EAST,
NMPM, LEA COUNTY, NEW MEXICO

SURVEY DATE: FEBRUARY 23, 2018	LATERAL 3
DRAFTING DATE: MARCH 7, 2018	PAGE 1 OF 1
APPROVED BY: CH	DRAWN BY: LL
FILE: 18-168	

COG Operating LLC
Eider Federal 201H

STANDARD STIPULATIONS FOR OVERHEAD ELECTRIC DISTRIBUTION LINES

A copy of the grant and attachments, including stipulations, survey plat and/or map, will be on location during construction. BLM personnel may request to you a copy of your permit during construction to ensure compliance with all stipulations.

Holder agrees to comply with the following stipulations to the satisfaction of the Authorized Officer:

1. The holder shall indemnify the United States against any liability for damage to life or property arising from the occupancy or use of public lands under this grant.
2. The holder shall comply with all applicable Federal laws and regulations existing or hereafter enacted or promulgated. In any event, the holder shall comply with the Toxic Substances Control Act of 1976 as amended, 15 USC 2601 et seq. (1982) with regards to any toxic substances that are used, generated by or stored on the right-of-way or on facilities authorized under this right-of-way grant. (See 40 CFR, Part 702-799 and especially, provisions on polychlorinated biphenyls, 40 CFR 761.1-761.193.) Additionally, any release of toxic substances (leaks, spills, etc.) in excess of the reportable quantity established by 40 CFR, Part 117 shall be reported as required by the Comprehensive Environmental Response, Compensation, and Liability Act, section 102b. A copy of any report required or requested by any Federal agency or State government as a result of a reportable release or spill of any toxic substances shall be furnished to the authorized officer concurrent with the filing of the reports to the involved Federal agency or State government.
3. The holder agrees to indemnify the United States against any liability arising from the release of any hazardous substance or hazardous waste (as these terms are defined in the Comprehensive Environmental Response, Compensation and Liability Act of 1980, 42 U.S.C. 9601, et seq. or the Resource Conservation and Recovery Act, 42 U.S.C. 6901, et seq.) on the Right-of-Way (unless the release or threatened release is wholly unrelated to the Right-of-Way holder's activity on the Right-of-Way), or resulting from the activity of the Right-of-Way holder on the Right-of-Way. This agreement applies without regard to whether a release is caused by the holder, its agent, or unrelated third parties.
4. There will be no clearing or blading of the right-of-way unless otherwise agreed to in writing by the Authorized Officer.
5. Power lines shall be constructed and designed in accordance to standards outlined in "Suggested Practices for Avian Protection on Power lines: The State of the Art in 2006" Edison Electric Institute, APLIC, and the California Energy Commission 2006 . The holder shall assume the burden and expense of proving that pole designs not shown in the above publication deter raptor perching, roosting, and nesting. Such proof shall be provided by a raptor expert

approved by the Authorized Officer. The BLM reserves the right to require modification or additions to all powerline structures placed on this right-of-way, should they be necessary to ensure the safety of large perching birds. Such modifications and/or additions shall be made by the holder without liability or expense to the United States.

Raptor deterrence will consist of but not limited to the following: triangle perch discouragers shall be placed on each side of the cross arms and a nonconductive perching deterrence shall be placed on all vertical poles that extend past the cross arms.

6. The holder shall minimize disturbance to existing fences and other improvements on public lands. The holder is required to promptly repair improvements to at least their former state. Functional use of these improvements will be maintained at all times. The holder will contact the owner of any improvements prior to disturbing them. When necessary to pass through a fence line, the fence shall be braced on both sides of the passageway prior to cutting the fence. No permanent gates will be allowed unless approved by the Authorized Officer.

7. The BLM serial number assigned to this authorization shall be posted in a permanent, conspicuous manner where the power line crosses roads and at all serviced facilities. Numbers will be at least two inches high and will be affixed to the pole nearest the road crossing and at the facilities served.

8. Upon cancellation, relinquishment, or expiration of this grant, the holder shall comply with those abandonment procedures as prescribed by the Authorized Officer.

9. All surface structures (poles, lines, transformers, etc.) shall be removed within 180 days of abandonment, relinquishment, or termination of use of the serviced facility or facilities or within 180 days of abandonment, relinquishment, cancellation, or expiration of this grant, whichever comes first. This will not apply where the power line extends service to an active, adjoining facility or facilities.

10. Any cultural and/or paleontological resource (historic or prehistoric site or object) discovered by the holder, or any person working on his behalf, on public or Federal land shall be immediately reported to the Authorized Officer. Holder shall suspend all operations in the immediate area of such discovery until written authorization to proceed is issued by the Authorized Officer. An evaluation of the discovery will be made by the Authorized Officer to determine appropriate actions to prevent the loss of significant cultural or scientific values. The holder will be responsible for the cost of evaluation and any decision as to proper mitigation measures will be made by the Authorized Officer after consulting with the holder.

11. Special Stipulations:

- For reclamation remove poles, lines, transformer, etc. and dispose of properly.
- Fill in any holes from the poles removed.

Timing Limitation Stipulation/Condition of Approval for Lesser Prairie-Chicken:

Oil and gas activities including 3-D geophysical exploration, and drilling will not be allowed in lesser prairie-chicken habitat during the period from March 1st through June 15th annually.

During that period, other activities that produce noise or involve human activity, such as the maintenance of oil and gas facilities, geophysical exploration other than 3-D operations, and pipeline, road, and well pad construction, will be allowed except between 3:00 am and 9:00 am. The 3:00 am to 9:00 am restriction will not apply to normal, around-the-clock operations, such as venting, flaring, or pumping, which do not require a human presence during this period. Additionally, no new drilling will be allowed within up to 200 meters of leks known at the time of permitting. Normal vehicle use on existing roads will not be restricted. Exhaust noise from pump jack engines must be muffled or otherwise controlled so as not to exceed 75 db measured at 30 ft. from the source of the noise.

Power lines shall be constructed and designed in accordance to standards outlined in "Suggested Practices for Avian Protection on Power lines: The State of the Art in 2006" Edison Electric Institute, APLIC, and the California Energy Commission 2006. The holder shall assume the burden and expense of proving that pole designs not shown in the above publication deter raptor perching, roosting, and nesting. Such proof shall be provided by a raptor expert approved by the Authorized Officer. The BLM reserves the right to require modification or additions to all power line structures placed on this right-of-way, should they be necessary to ensure the safety of large perching birds. The holder without liability or expense shall make such modifications and/or additions to the United States.