

Submit One Copy To Appropriate District Office

District I

1625 N. French Dr., Hobbs, NM 88240

District II

811 S. First St., Artesia, NM 88210

District III

1000 Rio Brazos Rd., Aztec, NM 87410

District IV

1220 S. St. Francis Dr., Santa Fe, NM 87505

State of New Mexico
Energy, Minerals and Natural Resources

OIL CONSERVATION DIVISION
1220 South St. Francis Dr.
Santa Fe, NM 87505

Form C-103

Revised November 3, 2011

WELL API NO. 30-025-04829
5. Indicate Type of Lease STATE <input checked="" type="checkbox"/> FEE <input type="checkbox"/>
6. State Oil & Gas Lease No. B-1651
7. Lease Name or Unit Agreement Name State B
8. Well Number 1
9. OGRID Number 225243
10. Pool name or Wildcat Eumont

SUNDRY NOTICES AND REPORTS ON WELLS
(DO NOT USE THIS FORM FOR PROPOSALS TO DRILL OR TO DEEPEN OR PLUG BACK TO A DIFFERENT RESERVOIR. USE "APPLICATION FOR PERMIT" (FORM C-101) FOR SUCH PROPOSALS.)

1. Type of Well: ☒ Oil Well ☐ Gas Well ☐ Other

2. Name of Operator

Horseshoe Operating

3. Address of Operator

110 Louisiana, Suite 200, Midland, Tx 79701

4. Well Location

Unit Letter L : 1980 feet from the S line and 660 feet from the W line

Section 29 Township 21S Range 36E NMPM County Lea

11. Elevation (Show whether DR, RKB, RT, GR, etc.)

3621 KB

12. Check Appropriate Box to Indicate Nature of Notice, Report or Other Data

NOTICE OF INTENTION TO:

PERFORM REMEDIAL WORK ☐ PLUG AND ABANDON ☐

TEMPORARILY ABANDON ☐ CHANGE PLANS ☐

PULL OR ALTER CASING ☐ MULTIPLE COMPL ☐

OTHER: ☐

SUBSEQUENT REPORT OF:

REMEDIAL WORK ☐ ALTERING CASING ☐

COMMENCE DRILLING OPNS. ☐ P AND A ☐

CASING/CEMENT JOB ☐

☒ Location is ready for OCD inspection after P&A

- ☒ All pits have been remediated in compliance with OCD rules and the terms of the Operator's pit permit and closure plan.
☒ Rat hole and cellar have been filled and leveled. Cathodic protection holes have been properly abandoned.
☒ A steel marker at least 4" in diameter and at least 4' above ground level has been set in concrete. It shows the

OPERATOR NAME, LEASE NAME, WELL NUMBER, API NUMBER, QUARTER/QUARTER LOCATION OR UNIT LETTER, SECTION, TOWNSHIP, AND RANGE. ALL INFORMATION HAS BEEN WELDED OR PERMANENTLY STAMPED ON THE MARKER'S SURFACE.

- ☒ The location has been leveled as nearly as possible to original ground contour and has been cleared of all junk, trash, flow lines and other production equipment.
☒ Anchors, dead men, tie downs and risers have been cut off at least two feet below ground level.
☒ If this is a one-well lease or last remaining well on lease, the battery and pit location(s) have been remediated in compliance with OCD rules and the terms of the Operator's pit permit and closure plan. All flow lines, production equipment and junk have been removed from lease and well location.
☒ All metal bolts and other materials have been removed. Portable bases have been removed. (Poured onsite concrete bases do not have to be removed.)
☒ All other environmental concerns have been addressed as per OCD rules.
☒ Pipelines and flow lines have been abandoned in accordance with 19.15.35.10 NMAC. All fluids have been removed from non-retrieved flow lines and pipelines.
☒ If this is a one-well lease or last remaining well on lease: all electrical service poles and lines have been removed from lease and well location, except for utility's distribution infrastructure.

When all work has been completed, return this form to the appropriate District office to schedule an inspection.

SIGNATURE

[Signature]

TITLE

Consultant

DATE

5/1/18

TYPE OR PRINT NAME

Phelps White

E-MAIL:

pwiv@zianet.com

PHONE:

575 626 7660

For State Use Only

APPROVED BY:


[Signature]

TITLE

Compliance Officer A

DATE

5-7-19



HORSESHOE OPERATING, INC.

**110 W. Louisiana, Suite 200
Midland, Texas 79701**

Phone: (432) 683-1448

Fax: (432) 686-9449

May 1, 2018

**Xcel Energy
P.O. Box 8
Eau Claire, WI 54702-0008**

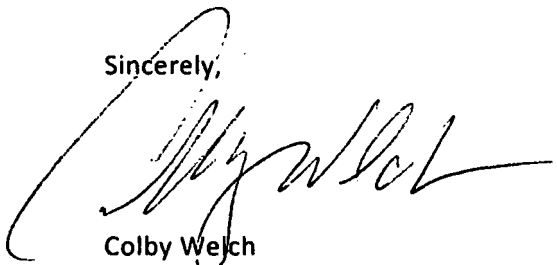
RE: Account 54-7531639-3; Meter #70 009 058; State B #1

To Whom It May Concern:

I am writing you today in regards to an electric meter that remains on the location of an oil and gas lease that was plugged and abandoned in early 2016. It appears that the account for this particular meter has been closed, however the electric meter was never removed from the location. We recently completed the clean-up of this lease as required by the State of New Mexico, with the exception of this electric meter.

Could you please send someone out to this location to remove this meter as quickly as possible? Should you have any questions as to where this location is, please contact Phelps White at 575-626-7660. I have also enclosed a picture of the meter that is onsite.

Sincerely,

A handwritten signature in black ink, appearing to read 'Colby Welch', written over a horizontal line.

**Colby Welch
Accountant
Horseshoe Operating, Inc.**


cc: Phelps White

[REDACTED]

[REDACTED]

GENERAL ELECTRIC
ELECTRICITY

77000 50V AC Voltmeasurement Meter



CSM
TUB
PERMANENT
METER
MOUNTED
BY

200 240 1800 300 7A 30 10 14 1
OPTIM TYPE 302511 10 125 60 Hz

