

State of New Mexico  
Energy, Minerals and Natural Resources Department  
Oil Conservation Division Hobbs District Office

HOBBS OCD

JUL 30 2019

RECEIVED

BRADENHEAD TEST REPORT

Operator Name PROVIDENCE ENERGY SERVICES, INC., dba Kelton Operating	API Number 30-025-10642
Property Name SKELLY PENROSE B UNIT	Well No. 37

7. Surface Location

UL - Lot M	Section 5	Township 23S	Range 37E	Feet from 660	N/S Line SOUTH	Feet From 660	E/W Line WEST	County LEA
---------------	--------------	-----------------	--------------	------------------	-------------------	------------------	------------------	---------------

Well Status

Ta' D Well No	SHUT-IN No	INJECTOR Inj	PRODUCING	DATE 07/14/2019
------------------	---------------	-----------------	-----------	--------------------

OPEN BRADENHEAD AND INTERMEDIATE TO ATMOSPHERE INDIVIDUALLY FOR 15 MINUTES EACH

OBSERVED DATA



If bradenhead flowed water, check all of the descriptions that apply:

	(A)Surf-Interm	(B)Interm(1)-Interm(2)	(C)Interm-Prod	(D)Prod Csg	(E)Tubing
Pressure	0#			0#	470#
Flow Characteristics					
Puff	N	Y / N	Y / N	Y	
Steady Flow	N	Y / N	Y / N	N	
Surges	N	Y / N	Y / N	N	
Down to nothing	Y	Y / N	Y / N	Y	
Gas or Oil	N	Y / N	Y / N	N	
Water	N	Y / N	Y / N	N	

If bradenhead flowed water, check all of the descriptions that apply:

CLEAR	FRESH	SALTY	SULFUR	BLACK
-------	-------	-------	--------	-------

Remarks:

Signature: 	OIL CONSERVATION DIVISION
Printed name: C. DALE KELTON	Entered into RBDMS
Title: PRESIDENT	Re-test 
E-mail Address: providenceenergy@suddenlink.net	
Date: 07/22/2019	
Phone: 432-661-1364	
Witness:	

State of New Mexico  
Energy, Minerals and Natural Resources Department  
Oil Conservation Division Hobbs District Office

BRADENHEAD TEST REPORT

HOBBS OCO  
JUL 30 2019  
RECEIVED

Operator Name PROVIDENCE ENERGY SERVICES, INC., dba Kelton Operating	API Number 30-025-10635
Property Name SKELLY PENROSE B UNIT	Well No. 34

7. Surface Location

UL - Lot L	Section 5	Township 23S	Range 37E	Feet from 1980	N/S Line SOUTH	Feet From 660	E/W Line WEST	County LEA
---------------	--------------	-----------------	--------------	-------------------	-------------------	------------------	------------------	---------------

Well Status

Ta' D Well No	SHUT-IN No	INJECTOR Inj	PRODUCING	DATE 07/14/2019
------------------	---------------	-----------------	-----------	--------------------

OPEN BRADENHEAD AND INTERMEDIATE TO ATMOSPHERE INDIVIDUALLY FOR 15 MINUTES EACH

OBSERVED DATA

If bradenhead flowed water, check all of the descriptions that apply:


	(A)Surf-Interm	(B)Interm(1)-Interm(2)	(C)Interm-Prod	(D)Prod Csng	(E)Tubing
Pressure	25#			30#	485#
Flow Characteristics					
Puff	Y	Y / N	Y / N	Y	
Steady Flow	N	Y / N	Y / N	N	
Surges	N	Y / N	Y / N	N	
Down to nothing	Y	Y / N	Y / N	Y	
Gas or Oil	N	Y / N	Y / N	N	
Water	N	Y / N	Y / N	Y	

If bradenhead flowed water, check all of the descriptions that apply:

CLEAR	FRESH	SALTY	SULFUR	BLACK
-------	-------	-------	--------	-------

Remarks:

Clear Water. Flowed down instantly.

Signature: 	OIL CONSERVATION DIVISION
Printed name: C. DALE KELTON	Entered into RBDMS
Title: PRESIDENT	Re-test
E-mail Address: providenceenergy@suddenlink.net	
Date: 07/22/2019	
Phone: 432-661-1364	
Witness:	