

District I
1625 N. French Dr., Hobbs, NM 88240

District II
811 S. First St., Artesia, NM 88210

District III
1000 Rio Brazos Rd., Aztec, NM 87410

District IV
1220 S. St. Francis Dr., Santa Fe, NM 87505

State of New Mexico
Energy, Minerals & Natural Resources

Form C-104
Revised August 1, 2011

Oil Conservation Division
1220 South St. Francis Dr.
Santa Fe, NM 87505

Submit one copy to appropriate District Office

☐ AMENDED REPORT

I. REQUEST FOR ALLOWABLE AND AUTHORIZATION TO TRANSPORT

¹ Operator name and Address AMEREDEV OPERATING, LLC 5707 SOUTHWEST PARKWAY BUILDING 1, SUITE 275 AUSTIN, TX 78735		² OGRID Number 372224
		³ Reason for Filing Code/ Effective Date
⁴ API Number 30 - 025 - 46196	⁵ Pool Name JAL; WOLFCAMP, WEST	⁶ Pool Code 33813
⁷ Property Code 322647	⁸ Property Name Nandina 25 36 31 Federal Com	⁹ Well Number 121H

II. ¹⁰ Surface Location

UL or lot no.	Section	Township	Range	Lot Idn	Feet from the	North/South Line	Feet from the	East/West line	County
4	31	25S	36E	N	230	SOUTH	430	West	LEA

¹¹ Bottom Hole Location

UL or lot no.	Section	Township	Range	Lot Idn	Feet from the	North/South line	Feet from the	East/West line	County
1	30	25S	36E	N	50	North	380	West	LEA
¹² Lse Code F	¹³ Producing Method Code F	¹⁴ Gas Connection Date TBD	¹⁵ C-129 Permit Number NONE ASSIGNED	¹⁶ C-129 Effective Date	¹⁷ C-129 Expiration Date				


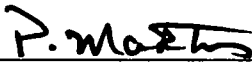
III. Oil and Gas Transporters

¹⁸ Transporter OGRID	¹⁹ Transporter Name and Address	²⁰ O/G/W
14035	Marathon Oil Co. PO Box 1324, Artesia, NM 88210	O
	Pending Connection Agreement	G
372224	AMEREDEV OPERATING, LLC 5707 SOUTHWEST PKWY BUILDING 1, SUITE 275 AUSTIN, TX 78735	W
371677	Midcon Gathering, LLC 4295 San Felipe St., Houston, TX 79027	O

IV. Well Completion Data

²¹ Spud Date 7-26-2019	²² Ready Date 12-22-2019	²³ TD 23126	²⁴ PBDT 22285	²⁵ Perforations 12684-22285 MD	²⁶ DHC, MC N/A
²⁷ Hole Size		²⁸ Casing & Tubing Size	²⁹ Depth Set		³⁰ Sacks Cement
17.5		13.375	1096		1150
9.875		7.625	11699		1370
6.75		5.5	22641		1315
		Tubing - 2.875	Tubing -11775		

V. Well Test Data

³¹ Date New Oil	³² Gas Delivery Date	³³ Test Date	³⁴ Test Length	³⁵ Tbg. Pressure	³⁶ Csg. Pressure
³⁷ Choke Size	³⁸ Oil	³⁹ Water	⁴⁰ Gas		⁴¹ Test Method
⁴² I hereby certify that the rules of the Oil Conservation Division have been complied with and that the information given above is true and complete to the best of my knowledge and belief. Signature: 			OIL CONSERVATION DIVISION		
Printed name: Zac Boyd			Approved by: 		
Title: Operations Superintendent			Title: L.M.		
E-mail Address: zboyd@ameredev.com			Approval Date: 1/14/2020		
Date: 01-02-2020		Phone: 737-300-4725			

Test Allowable Expires - 3/22/2020

UNITED STATES
DEPARTMENT OF THE INTERIOR
BUREAU OF LAND MANAGEMENT

FORM APPROVED
OMB No. 1004-0137
Expires: July 31, 2010

SUNDRY NOTICES AND REPORTS ON WELLS
Do not use this form for proposals to drill or to re-enter an
abandoned well. Use Form 3160-3 (APD) for such proposals.

5. Lease Serial No.
NMNM137469

6. If Indian, Allottee or Tribe Name

SUBMIT IN TRIPLICATE – Other instructions on page 2.

7. If Unit of CA/Agreement, Name and/or No.

1. Type of Well

☒ Oil Well ☐ Gas Well ☐ Other

8. Well Name and No.
Nandina 25 36 31 Fed Com 121H (322647)

2. Name of Operator
AMEREDEV OPERATING LLC (372224)

9. API Well No.
30-025-46196

3a. Address
5707 Southwest Parkway, Building 1, Suite 275 Austin TX

3b. Phone No. (include area code)
(737) 300-4700

10. Field and Pool or Exploratory Area
WOLFCAMP, WEST (33813)

4. Location of Well (Footage, Sec., T., R., M., or Survey Description)
At Surface LOT 4 / 230 FSL / 430 FWL / LAT 32.0802 / LONG -103.31139
At proposed prod. zone LOT 1 / 50 FNL / 380 FWL / LAT 32.10847 / LONG -103.3115

11. Country or Parish, State
Sec 31 / T25S / R36E / NMP

12. CHECK THE APPROPRIATE BOX(ES) TO INDICATE NATURE OF NOTICE, REPORT OR OTHER DATA

TYPE OF SUBMISSION	TYPE OF ACTION			
<input type="checkbox"/> Notice of Intent	<input type="checkbox"/> Acidize	<input type="checkbox"/> Deepen	<input type="checkbox"/> Production (Start/Resume)	<input type="checkbox"/> Water Shut-Off
<input checked="" type="checkbox"/> Subsequent Report	<input type="checkbox"/> Alter Casing	<input type="checkbox"/> Fracture Treat	<input type="checkbox"/> Reclamation	<input type="checkbox"/> Well Integrity
<input type="checkbox"/> Final Abandonment Notice	<input type="checkbox"/> Casing Repair	<input type="checkbox"/> New Construction	<input type="checkbox"/> Recomplete	<input type="checkbox"/> Other _____
	<input type="checkbox"/> Change Plans	<input type="checkbox"/> Plug and Abandon	<input type="checkbox"/> Temporarily Abandon	
	<input type="checkbox"/> Convert to Injection	<input type="checkbox"/> Plug Back	<input type="checkbox"/> Water Disposal	

13. Describe Proposed or Completed Operation: Clearly state all pertinent details, including estimated starting date of any proposed work and approximate duration thereof. If the proposal is to deepen directionally or recompleat horizontally, give subsurface locations and measured and true vertical depths of all pertinent markers and zones. Attach the Bond under which the work will be performed or provide the Bond No. on file with BLM/BIA. Required subsequent reports must be filed within 30 days following completion of the involved operations. If the operation results in a multiple completion or recompleat in a new interval, a Form 3160-4 must be filed once testing has been completed. Final Abandonment Notices must be filed only after all requirements, including reclamation, have been completed and the operator has determined that the site is ready for final inspection.)

Spud Date: 7-26-2019

Released Rig: 9-12-2019


Intent to Flow Test Nandina Fed Com 25-36-31 121H (Start Date 12-22-2019 – End Date 3-22-2020)

14. I hereby certify that the foregoing is true and correct. Name (Printed/Typed)

Zachary Boyd

Title Operations Superintendent

Signature



Date 01/02/2020

THIS SPACE FOR FEDERAL OR STATE OFFICE USE

Approved by

Title

Date

Conditions of approval, if any, are attached. Approval of this notice does not warrant or certify that the applicant holds legal or equitable title to those rights in the subject lease which would entitle the applicant to conduct operations thereon.

Office

Title 18 U.S.C. Section 1001 and Title 43 U.S.C. Section 1212, make it a crime for any person knowingly and willfully to make to any department or agency of the United States any false, fictitious or fraudulent statements or representations as to any matter within its jurisdiction.

(Instructions on page 2)

AMEREDEV

January 2, 2020

ATTN: Paul Kautz
NMOCD
1625 N. French Drive
Hobbs, NM 88240
(575) 393-6161 ext. 104

Paul,

I've enclosed several documents for the Nandina Fed Com 26 36 31 121H
(API#: 30-025-46196) for your review and approval, including:

- Form C-102 Well Location and Acreage Dedication Plat
- Form C-103 Sundry Notice – Intent to flow test
- Form 3160-5 Federal Sundry Notice - Intent to flow test
- Form C-104 Request for Allowable/Authorization to Transport
- Form C-129 Application for Exception to No-flare Rule
- As-Completed Wellbore Plat
- Additional Points Required Information Sheet
- Final As-Drilled Directional Plan

Please let me know if you have any questions.

Best regards,



Christie Hanna
Regulatory Coordinator