

District I
1625 N. French Dr., Hobbs, NM 88240
Phone: (575) 393-6161 Fax: (575) 393-0720
District II
811 S. First St., Artesia, NM 88210
Phone: (575) 748-1283 Fax: (575) 748-9720
District III
1000 Rio Brazos Road, Aztec, NM 87410
Phone: (505) 334-6178 Fax: (505) 334-6170
District IV
1220 S. St. Francis Dr., Santa Fe, NM 87505
Phone: (505) 476-3460 Fax: (505) 476-3462

HOBBS OCD
FEB 17 2020
RECEIVED

State of New Mexico
Energy, Minerals & Natural Resources
Department
OIL CONSERVATION DIVISION
1220 South St. Francis Dr.
Santa Fe, NM 87505

FORM C-102
Revised August 1, 2011
Submit one copy to appropriate
District Office

☐ AMENDED REPORT

WELL LOCATION AND ACREAGE DEDICATION PLAT

¹ API Number 30-025-44751	² Pool Code 98097	³ Pool Name SANDERS TANK; UPPER WOLFCAMP
⁴ Property Code 321383	⁵ Property Name PEACHTREE 24 FED COM	
⁶ Well Number #705H	⁷ Elevation 3357'	
⁸ GRID No. 7377	⁹ Operator Name EOG RESOURCES, INC.	

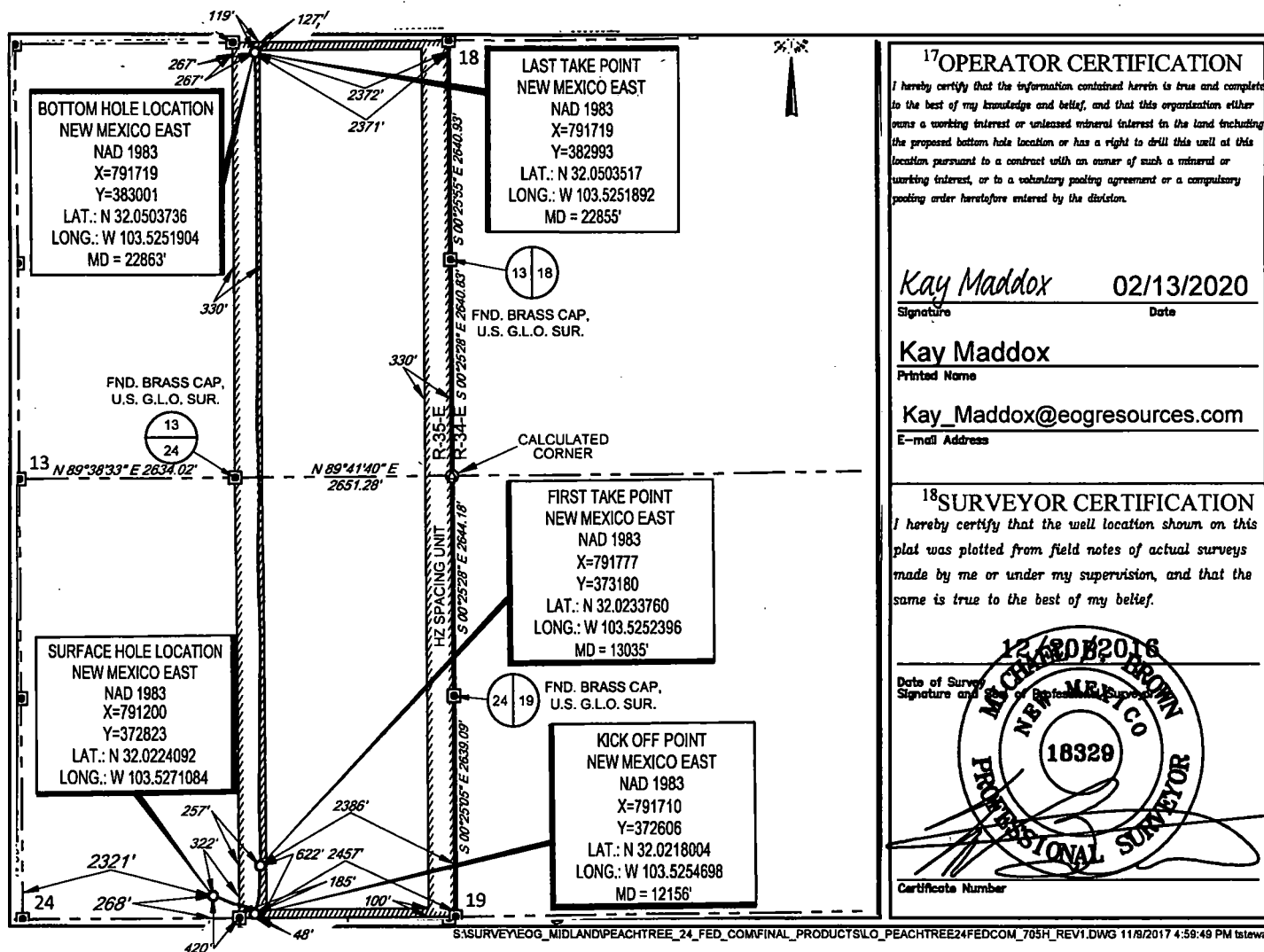
¹⁰Surface Location

UL or lot no.	Section	Township	Range	Lot Idn	Feet from the	North/South line	Feet from the	East/West line	County
N	24	26-S	33-E	-	268'	SOUTH	2321'	WEST	LEA

UL or lot no.	Section	Township	Range	Lot Idn	Feet from the	North/South line	Feet from the	East/West line	County
B	13	26-S	33-E	-	119'	NORTH	2372'	EAST	LEA

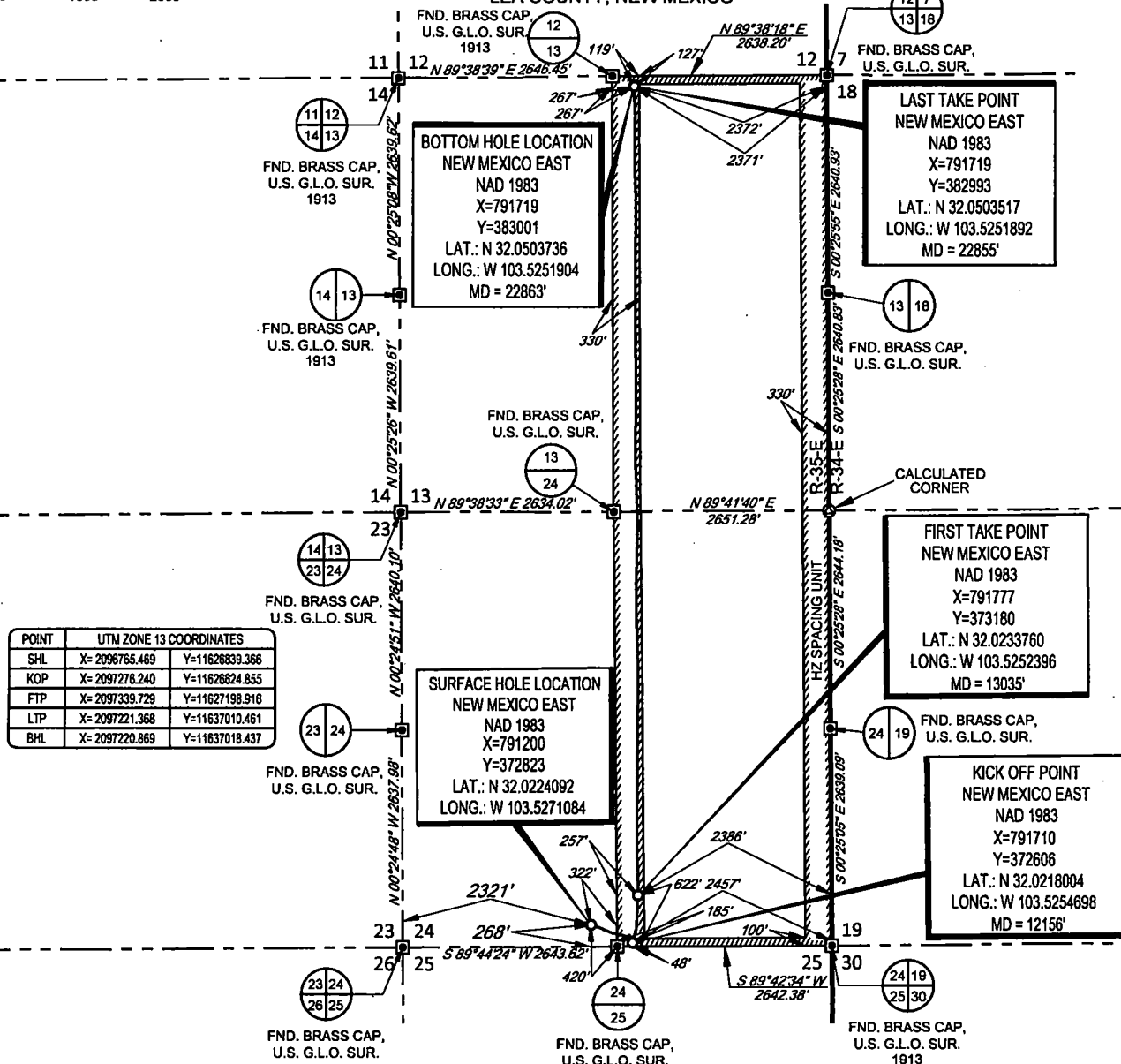
¹² Dedicated Acres 320.00	¹³ Joint or Infill	¹⁴ Consolidation Code	¹⁵ Order No.
--	-------------------------------	----------------------------------	-------------------------

No allowable will be assigned to this completion until all interests have been consolidated or a non-standard unit has been approved by the division.



SCALE: 1" = 2000'
0' 1000' 2000'

SECTION 24 & 13, TOWNSHIP 26-S, RANGE 33-E, N.M.P.M.
LEA COUNTY, NEW MEXICO




LEASE NAME & WELL NO.: PEACHTREE 24 FED COM #705H
SECTION 24 TWP 26-S RGE 33-E SURVEY N.M.P.M.
COUNTY LEA STATE NM ELEVATION 3354'
DESCRIPTION 268' FSL & 2321' FWL



TOPOGRAPHIC
LOYALTY INNOVATION LEGACY

1400 EVERMAN PARKWAY, Ste. 148 • FT. WORTH, TEXAS 76140
TELEPHONE: (817) 744-7512 • FAX (817) 744-7554
2903 NORTH BIG SPRING • MIDLAND, TEXAS 79705
TELEPHONE: (432) 682-1653 OR (800) 767-1653 • FAX (432) 682-1743
WWW.TOPOGRAPHIC.COM



Ramon A. Dominguez, P.S. No. 24508
DECEMBER 31, 2019

Geog resources, Inc.

PEACHTREE 24 FED COM
#705H
AS-COMPLETED

REVISION:

DATE: 12/31/2019

FILE: AD_PEACHTREE_24_FED_COM_705H

DRAWN BY: TRG

SHEET: 1 OF 1

NOTES:

1. ORIGINAL DOCUMENT SIZE: 8.5" X 11"
2. ALL BEARINGS, DISTANCES, AND COORDINATE VALUES CONTAINED HEREIN ARE GRID BASED UPON THE NEW MEXICO COORDINATE SYSTEM OF 1983, EAST ZONE, U.S. SURVEY FEET.
3. THIS WELL LOCATION SHOWN HEREON HAS BEEN SURVEYED ON THE GROUND UNDER MY SUPERVISION AND PREPARED ACCORDING TO THE EVIDENCE FOUND AT THE TIME OF SURVEY, AND DATA PROVIDED BY EOG RESOURCES, INC. THIS CERTIFICATION IS MADE AND LIMITED TO THOSE PERSONS OR ENTITIES SHOWN ON THE FACE OF THIS PLAT AND IS NON-TRANSFERABLE. THIS SURVEY IS CERTIFIED FOR THIS TRANSACTION ONLY.

Intent ☐ As Drilled ☒ XXX

API #
30-025-44751

Operator Name: EOG RESOURCES, INC	Property Name: PEACHTREE 24 FEDERAL COM	Well Number 705H
--------------------------------------	--	---------------------

Kick Off Point (KOP)

UL O	Section 24	Township 26S	Range 33E	Lot	Feet 48	From N/S SOUTH	Feet 2457	From E/W EAST	County LEA
Latitude 32.0218004					Longitude 103.5254698			NAD 1983	

First Take Point (FTP)

UL O	Section 24	Township 26S	Range 33E	Lot	Feet 622	From N/S SOUTH	Feet 2386	From E/W EAST	County LEA
Latitude 32.0233760					Longitude 103.5252396			NAD 1983	

Last Take Point (LTP)

UL B	Section 13	Township 26S	Range 33E	Lot	Feet 127	From N/S NORTH	Feet 2372	From E/W EAST	County LEA
Latitude 32.0503517					Longitude 103.5251892			NAD 1983	

Is this well the defining well for the Horizontal Spacing Unit? ☐ NO

Is this well an infill well? ☐ YES

If infill is yes please provide API if available, Operator Name and well number for Defining well for Horizontal Spacing Unit.

API #
30-025-44833

Operator Name: EOG RESOURCES, INC	Property Name: PEACHTREE 24 FEDERAL COM	Well Number 703H
--------------------------------------	--	---------------------

KZ 06/29/2018