

UNITED STATES  
DEPARTMENT OF THE INTERIOR  
BUREAU OF LAND MANAGEMENTFORM APPROVED  
OMB NO. 1004-0137  
Expires: January 31, 2018**SUNDRY NOTICES AND REPORTS ON WELLS**  
*Do not use this form for proposals to drill or to re-enter an abandoned well. Use form 3160-3 (APD) for such proposals.*5. Lease Serial No.  
NMNM121958

6. If Indian, Allottee or Tribe Name

SUBMIT IN TRIPLICATE - Other instructions on page 2

7. If Unit or CA/Agreement, Name and/or No.

## 1. Type of Well

☒ Oil Well ☐ Gas Well ☐ Other8. Well Name and No.  
DOMINATOR 25 FEDERAL COM 405H2. Name of Operator  
COG OPERATING LLCContact: MAYTE REYES  
E-Mail: mreyes1@concho.com9. API Well No.  
30-025-44708-00-X13a. Address  
ONE CONCHO CENTER 600 W ILLINOIS AVENUE  
MIDLAND, TX 79701-42873b. Phone No. (include area code)  
Ph: 575-748-694510. Field and Pool or Exploratory Area  
WILDCAT BONE SPRING

## 4. Location of Well (Footage, Sec., T., R., M., or Survey Description)

Sec 25 T25S R33E SESW 310FSL 2614FWL  
32.095108 N Lat, 103.525970 W Lon

## 11. County or Parish, State

LEA COUNTY, NM

## 12. CHECK THE APPROPRIATE BOX(ES) TO INDICATE NATURE OF NOTICE, REPORT, OR OTHER DATA

TYPE OF SUBMISSION	TYPE OF ACTION			
<input checked="" type="checkbox"/> Notice of Intent	<input type="checkbox"/> Acidize	<input type="checkbox"/> Deepen	<input type="checkbox"/> Production (Start/Resume)	<input type="checkbox"/> Water Shut-Off
<input type="checkbox"/> Subsequent Report	<input type="checkbox"/> Alter Casing	<input type="checkbox"/> Hydraulic Fracturing	<input type="checkbox"/> Reclamation	<input type="checkbox"/> Well Integrity
<input type="checkbox"/> Final Abandonment Notice	<input type="checkbox"/> Casing Repair	<input type="checkbox"/> New Construction	<input type="checkbox"/> Recomplete	<input checked="" type="checkbox"/> Other
	<input type="checkbox"/> Change Plans	<input type="checkbox"/> Plug and Abandon	<input type="checkbox"/> Temporarily Abandon	Change to Original APD
	<input type="checkbox"/> Convert to Injection	<input type="checkbox"/> Plug Back	<input type="checkbox"/> Water Disposal	

13. Describe Proposed or Completed Operation: Clearly state all pertinent details, including estimated starting date of any proposed work and approximate duration thereof. If the proposal is to deepen directionally or recompleat horizontally, give subsurface locations and measured and true vertical depths of all pertinent markers and zones. Attach the Bond under which the work will be performed or provide the Bond No. on file with BLM/BIA. Required subsequent reports must be filed within 30 days following completion of the involved operations. If the operation results in a multiple completion or recompleat in a new interval, a Form 3160-4 must be filed once testing has been completed. Final Abandonment Notices must be filed only after all requirements, including reclamation, have been completed and the operator has determined that the site is ready for final inspection.

COG Operating LLC, respectfully requests approval for a two year extension to the original APD

APPROVED FOR 24 MONTH PERIOD  
ENDING 4/9/2022This will be the only extension approved for this well. DR

14. I hereby certify that the foregoing is true and correct.

Electronic Submission #500700 verified by the BLM Well Information System

For COG OPERATING LLC, sent to the Hobbs

Committed to AFMSS for processing by PRISCILLA PEREZ on 01/27/2020 (20PP1120SE)

Name (Printed/Typed) GENESIS PEREZ VASQUEZ

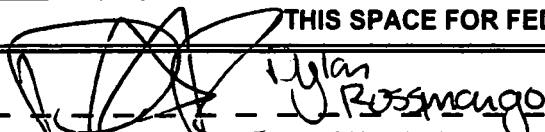
Title REGULAOTRY TECHNICIAN

Signature (Electronic Submission)

Date 01/24/2020

THIS SPACE FOR FEDERAL OR STATE OFFICE USE

Approved By



Title

PE

Date

2/6/20

Conditions of approval, if any, are attached. Approval of this notice does not warrant or certify that the applicant holds legal or equitable title to those rights in the subject lease which would entitle the applicant to conduct operations thereon.

Office

CFO

Title 18 U.S.C. Section 1001 and Title 43 U.S.C. Section 1212, make it a crime for any person knowingly and willfully to make to any department or agency of the United States any false, fictitious or fraudulent statements or representations as to any matter within its jurisdiction.

(Instructions on page 2)

\*\* BLM REVISED \*\* BLM REVISED \*\* BLM REVISED \*\* BLM REVISED \*\* BLM REVISED \*\*



DISTRICT I  
1825 N. FRANKLIN DR., ROSAR, NM 88240  
Phone: (505) 823-4161 Fax: (505) 823-9770

DISTRICT II  
511 S. FIRST ST., ARTESIA, NM 88210  
Phone: (505) 745-1253 Fax: (505) 745-9720

DISTRICT III  
1000 RIO BRAZOS RD., AZTEC, NM 87410  
Phone: (505) 334-6176 Fax: (505) 334-6170

DISTRICT IV  
1820 S. ST. FRANCIS DR., SANTA FE, NM 87505  
Phone: (505) 475-3460 Fax: (505) 475-3452

State of New Mexico  
Energy, Minerals & Natural Resources Department  
**OIL CONSERVATION DIVISION**  
1220 SOUTH ST. FRANCIS DR.  
Santa Fe, New Mexico 87505

Form C-102  
Revised August 1, 2011  
Submit one copy to appropriate  
District Office

☐ AMENDED REPORT

**WELL LOCATION AND ACREAGE DEDICATION PLAT**

API Number 30-025-44708	Pool Code 51020	Pool Name Red Hills; Lower Bone Spring
Property Code 321209	Property Name DOMINATOR 25 FEDERAL COM	Well Number 405H
OGRID No. 229137	Operator Name COG OPERATING, LLC	Elevation 3338.8'

**Surface Location**

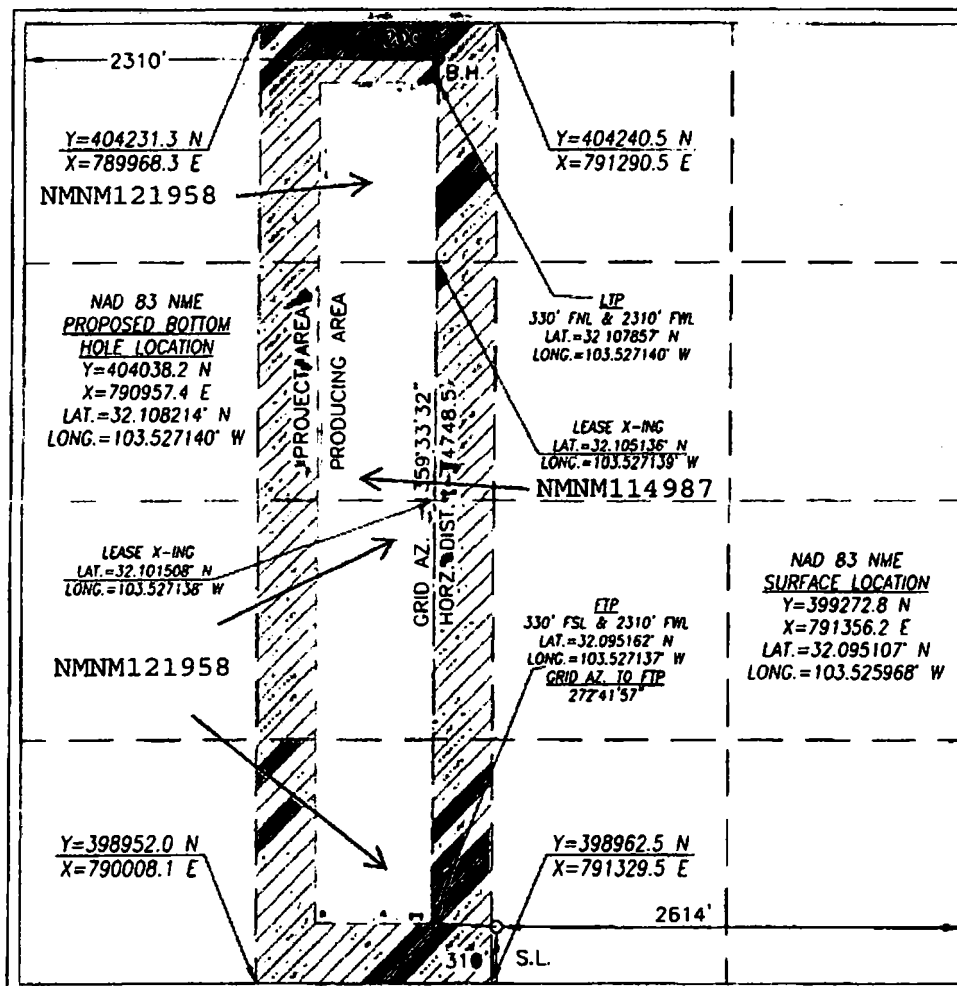
UL or lot No.	Section	Township	Range	Lot Idn	Feet from the	North/South line	Feet from the	East/West line	County
O	25	25-S	33-E		310	SOUTH	2614	EAST	LEA

**Bottom Hole Location If Different From Surface**

UL or lot No.	Section	Township	Range	Lot Idn	Feet from the	North/South line	Feet from the	East/West line	County
C	25	25-S	33-E		200	NORTH	2310	WEST	LEA

Dedicated Acres	Joint or Infill	Consolidation Code	Order No.
160			

NO ALLOWABLE WILL BE ASSIGNED TO THIS COMPLETION UNTIL ALL INTERESTS HAVE BEEN CONSOLIDATED  
OR A NON-STANDARD UNIT HAS BEEN APPROVED BY THE DIVISION



**OPERATOR CERTIFICATION**

I hereby certify that the information herein is true and complete to the best of my knowledge and belief, and that this organization either owns a working interest or unleased mineral interest in the land including the proposed bottom hole location or has a right to drill this well at this location pursuant to a contract with an owner of such mineral or working interest, or to a voluntary pooling agreement or a compulsory pooling order heretofore entered by the division.

*Mayte Reyes* 1-20-2020  
Signature Date

Mayte Reyes

Printed Name

mreyes1@concho.com

E-mail Address


**SURVEYOR CERTIFICATION**

I hereby certify that the well location shown on this plat was plotted from field notes of actual surveys made by me or under my supervision, and that the same is true and correct to the best of my belief.

OCTOBER 11, 2017

Date of Survey

Signature & Seal of Professional Surveyor



*Chad L. Hargrow* 10/20/17  
Certificate No. CHAD HARGROW 17777  
W.O. # 17-1267 DRAWN BY: JH