

Submit 1 Copy To Appropriate District Office  
District I - (575) 393-6161  
1625 N. French Dr., Hobbs, NM 88240  
District II - (575) 748-1283  
811 S. First St., Artesia, NM 88210  
District III - (505) 334-6178  
1000 Rio Brazos Rd., Aztec, NM 87410  
District IV - (505) 476-3460  
1220 S. St. Francis Dr., Santa Fe, NM 87505

State of New Mexico  
Energy, Minerals and Natural Resources

OIL CONSERVATION DIVISION  
1220 South St. Francis Dr.  
Santa Fe, NM 87505

Form C-103  
Revised July 18, 2013

WELL API NO. 30-025-35858	
5. Indicate Type of Lease STATE <input checked="" type="checkbox"/> FEE <input type="checkbox"/>	
6. State Oil & Gas Lease No. 325980	
7. Lease Name or Unit Agreement Name State	
8. Well Number 003	9. OGRID Number 328992
10. Pool name or Wildcat San Andres	
11. Elevation (Show whether DR, RKB, RT, GR, etc.)	

SUNDRY NOTICES AND REPORTS ON WELLS  
(DO NOT USE THIS FORM FOR PROPOSALS TO DRILL OR TO DEEPEN OR PLUG BACK TO A DIFFERENT RESERVOIR. USE "APPLICATION FOR PERMIT" (FORM C-101) FOR SUCH PROPOSALS.)

1. Type of Well: Oil Well ☒ Gas Well ☐ Other ☐

2. Name of Operator  
Sabinal Energy Operating, LLC

3. Address of Operator  
1780 Hughes Landing Blvd, ste 1200 The Woodlands, TX 77380

4. Well Location  
Unit Letter P : 990 feet from the S line and 660 feet from the E line  
Section 5 Township 155 Range 33E NMPM County Lea

11. Elevation (Show whether DR, RKB, RT, GR, etc.)

12. Check Appropriate Box to Indicate Nature of Notice, Report or Other Data

NOTICE OF INTENTION TO:		SUBSEQUENT REPORT OF:	
PERFORM REMEDIAL WORK <input type="checkbox"/>	PLUG AND ABANDON <input type="checkbox"/>	REMEDIAL WORK <input type="checkbox"/>	ALTERING CASING <input type="checkbox"/>
TEMPORARILY ABANDON <input checked="" type="checkbox"/>	CHANGE PLANS <input type="checkbox"/>	COMMENCE DRILLING OPNS. <input type="checkbox"/>	P AND A <input type="checkbox"/>
PULL OR ALTER CASING <input type="checkbox"/>	MULTIPLE COMPL <input type="checkbox"/>	CASING/CEMENT JOB <input type="checkbox"/>	
DOWNHOLE COMMINGLE <input type="checkbox"/>			
CLOSED-LOOP SYSTEM <input type="checkbox"/>			
OTHER: MIT to extend approved TA status <input checked="" type="checkbox"/>		OTHER: <input type="checkbox"/>	

13. Describe proposed or completed operations. (Clearly state all pertinent details, and give pertinent dates, including estimated date of starting any proposed work). SEE RULE 19.15.7.14 NMAC. For Multiple Completions: Attach wellbore diagram of proposed completion or recompletion.

**FINAL TA STATUS- EXTENSION**

Approval of TA EXPIRES: 4-24-21  
Well needs to be PLUGGED OR RETURNED  
to PRODUCTION  
BY THE DATE STATED ABOVE: 27

Spud Date:

Rig Release Date:

I hereby certify that the information above is true and complete to the best of my knowledge and belief.

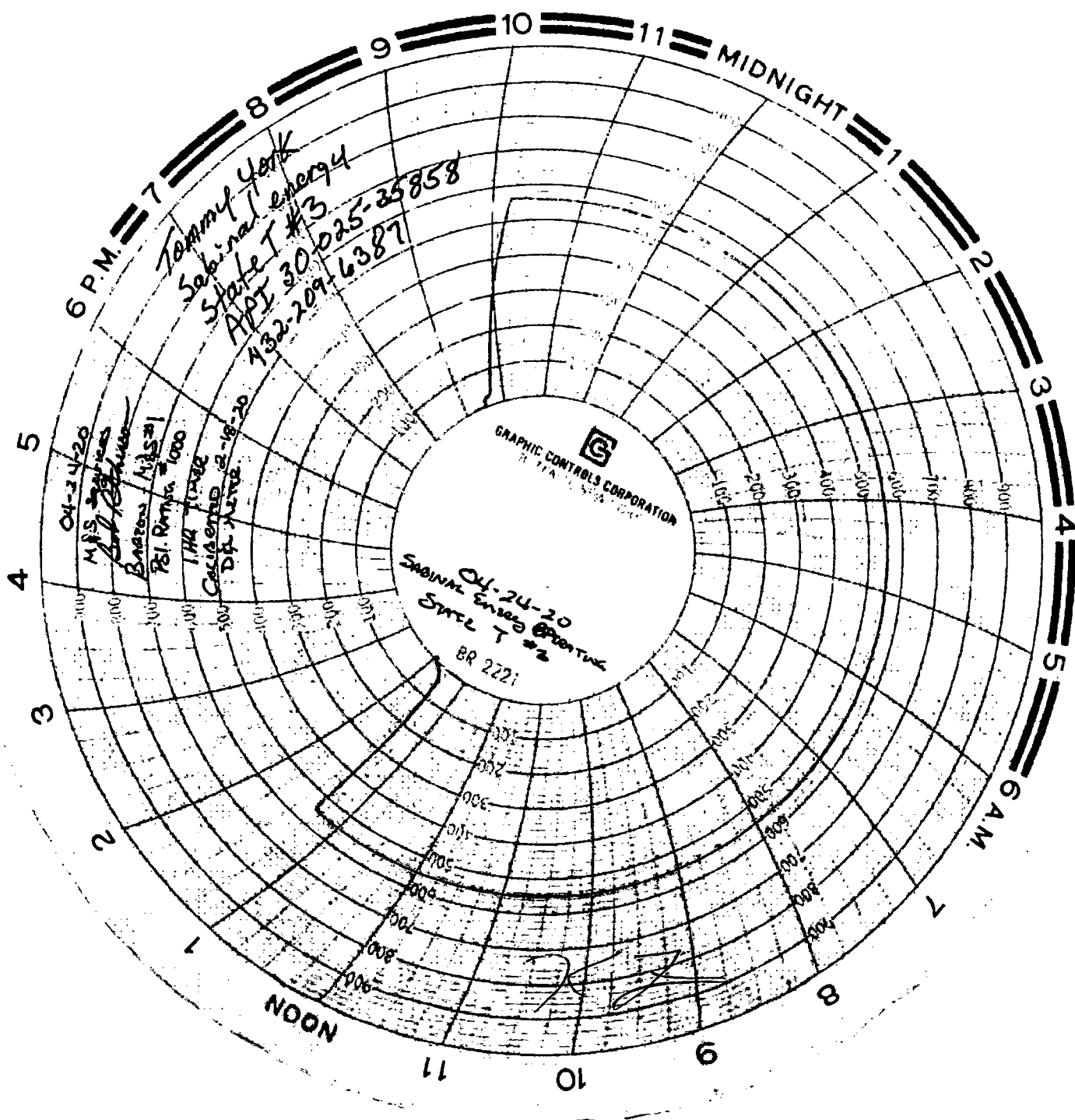
SIGNATURE Tommy York TITLE Central District Super DATE 4-24-20

Type or print name Tommy York E-mail address: tommy@sabinalenergy.com PHONE: 432-209-6387

For State Use Only

APPROVED BY: Kenny Felt TITLE CO A DATE 4-28-20

Conditions of Approval (if any):



Tommy York  
Sabinal Energy  
State T #3  
API 30625-25858  
432-209-6387

04-24-20  
M.S. [unclear]  
Brazos [unclear]  
PSI Rm [unclear]  
T.H. [unclear]  
Caldwell 2-18-20  
D.P. [unclear]

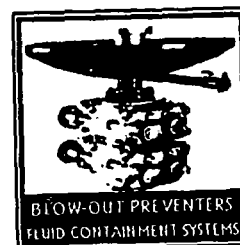
GRAPHIC CONTROLS CORPORATION  
11111 [unclear]

Oct-24-20  
Sabinal Energy  
State T #2  
BR 2221

[Signature]

# **D & L Meters & Instrument Service, Inc.**

Lovington, NM 88260  
P.O. Box 1621  
Office: (575) 396-3715  
Fax: (575) 396-5812



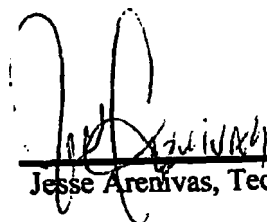
**Date:** Tuesday, February 18, 2020

**Invoice #** \_\_\_\_\_

## **Certification of Pressure Recorder Test:**

<b>Company:</b>	M & S
<b>Unit:</b>	M & S # 1
<b>Model:</b>	Barton
<b>Pressure Rating:</b>	1000#
<b>Serial #:</b>	N / A

***This Pressure Recorder was tested at midrange for accuracy and verified within +5% and -5% for a 1000# pressure element.***

  
\_\_\_\_\_  
Jesse Arenivas, Technician