

Submit 1 Copy To Appropriate District Office  
District I - (575) 393-6161  
1625 N. French Dr., Hobbs, NM 88240  
District II - (575) 748-1283  
811 S. First St., Artesia, NM 88210  
District III - (505) 334-6178  
1000 Rio Brazos Rd., Aztec, NM 87410  
District IV - (505) 476-3460  
1220 S. St. Francis Dr., Santa Fe, NM 87505

State of New Mexico  
Energy, Minerals and Natural Resources

Form C-103  
Revised July 18, 2013

OIL CONSERVATION DIVISION  
1220 South St. Francis Dr.  
Santa Fe, NM 87505

WELL API NO. 30-025-24797
5. Indicate Type of Lease STATE <input checked="" type="checkbox"/> FEE <input type="checkbox"/>
6. State Oil & Gas Lease No.
7. Lease Name or Unit Agreement Name NEW MEXICO 8 STATE
8. Well Number 3
9. OGRID Number 240974
10. Pool name or Wildcat FLYING M; SAN ANDRES

SUNDRY NOTICES AND REPORTS ON WELLS (DO NOT USE THIS FORM FOR PROPOSALS TO DRILL OR TO DEEPEN OR PLUG BACK TO A DIFFERENT RESERVOIR. USE "APPLICATION FOR PERMIT" (FORM C-101) FOR PROPOSALS.)	
1. Type of Well: Oil Well <input checked="" type="checkbox"/> Gas Well <input type="checkbox"/> Other <input type="checkbox"/>	
2. Name of Operator LEGACY RESERVES OPERATING LP	
3. Address of Operator P.O. BOX 10848, MIDLAND, TX 79702	
4. Well Location Unit Letter <u>N</u> : <u>660</u> feet from the <u>SOUTH</u> line and <u>1980</u> feet from the <u>WEST</u> line Section <u>8</u> Township <u>9S</u> Range <u>33E</u> NMPM County <u>LEA</u>	
11. Elevation (Show whether DR, RKB, RT, GR, etc.) 4395' GL	

12. Check Appropriate Box to Indicate Nature of Notice, Report or Other Data

NOTICE OF INTENTION TO:

PERFORM REMEDIAL WORK ☐ PLUG AND ABANDON ☐  
TEMPORARILY ABANDON ☐ CHANGE PLANS ☐  
PULL OR ALTER CASING ☐ MULTIPLE COMPL ☐  
DOWNHOLE COMMINGLE ☐  
CLOSED-LOOP SYSTEM ☐  
OTHER: ☐

SUBSEQUENT REPORT OF:

REMEDIAL WORK ☐ ALTERING CASING ☐  
COMMENCE DRILLING OPNS. ☐ P AND A ☐  
CASING/CEMENT JOB ☐  
OTHER: RAN MIT FOR TA EXTENSION ☒

13. Describe proposed or completed operations. (Clearly state all pertinent details, and give pertinent dates, including estimated date of starting any proposed work). SEE RULE 19.15.7.14 NMAC. For Multiple Completions: Attach wellbore diagram of proposed completion or recompletion.

*FINAL extension*

Legacy requests the current TA status be extended for one year due to the current situation the oil industry is in.

07/29/20 Ran MIT, pressured casing to 575#. OCD notified, but unable to witness. Chart is attached.

**FINAL TA STATUS- EXTENSION**

Approval of TA EXPIRES: 1-29-21  
Well needs to be PLUGGED OR RETURNED  
to PRODUCTION  
BY THE DATE STATED ABOVE: X7

Spud Date:

--

--

I hereby certify that the information above is true and complete to the best of my knowledge and belief.

SIGNATURE Melanie Reyes TITLE COMPLIANCE COORDINATOR DATE 8/05/2020

Type or print name MELANIE REYES E-mail address: mreyes@legacyreserves.com PHONE: 432-221-6358

For State Use Only

APPROVED BY: Kerry Inte TITLE COA DATE 8-7-20

PRINTED IN U.S.A.

START →



Legacy Records  
New Mexico State #3

30-015-247R7

Calib. Date 5/19/2020

Pressure Rating 1000 # Serial # 8127

Start - 575

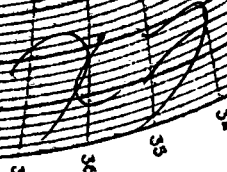
End - 500

30min

DATE 7/22/2020  
BR 1222

New Mexico State #3

End



State of New Mexico  
 Enerw, Minerals and Natural Resources Department  
 Oil Conservation Division Hobbs District Office  
 Phone: (575) 393-6161 Fax. (575) 393-0720

## BRADENHEAD TEST REPORT

<b>Operators Name</b> LEGACY RESERVES	<b>API Number</b> 30-025-24797
<b>Property Name</b> NEW MEXICO 8 STATE	<b>Well Number</b> 3

### SURFACE Location

Unit Letter	Section	Town ship	Range	Feet from	N-S Line	Feet from	E/W Line	County
No	8	9s	33EE	660	S	1980	W	LEA



### Well Status

TA'd	Shut In	Injector	Producer	Comments
Yes <input checked="" type="checkbox"/> No	Yes <input checked="" type="checkbox"/> No	Yes <input checked="" type="checkbox"/> No	Yes <input checked="" type="checkbox"/> No	

(A)Surface (B)Intermediate (C)Intermediate(D)Production (E)Tubing

Pressure					N/A		N/A		Type of Fluid
Flow Characteristics									C02
Puff	Y	<input checked="" type="checkbox"/>	Y	<input checked="" type="checkbox"/>	Y	N	Y	N	Y <input checked="" type="checkbox"/>
Steady Flow	Y	<input checked="" type="checkbox"/>	Y	<input checked="" type="checkbox"/>	Y	N	Y	N	Y <input checked="" type="checkbox"/>
Surges	Y	<input checked="" type="checkbox"/>	Y	<input checked="" type="checkbox"/>	Y	N	Y	N	Y <input checked="" type="checkbox"/>
Down to nothing	<input checked="" type="checkbox"/>	N	<input checked="" type="checkbox"/>	N	Y	N	Y	N	<input checked="" type="checkbox"/>
Gas or Oil	Y	<input checked="" type="checkbox"/>	Y	<input checked="" type="checkbox"/>	Y	N	Y	N	Y <input checked="" type="checkbox"/>
Water	Y	<input checked="" type="checkbox"/>	Y	<input checked="" type="checkbox"/>	Y	N	Y	N	Y <input checked="" type="checkbox"/>

Please state for each

Signature: 	<b>OIL CONSERVATION DIVISION</b>
Printed name: <u>Leo Hernandez</u>	
Title: <u>Well Tech</u>	Re-test 
E-mail: <u>lhernandez@legacyll.com</u>	
Date: <u>7/29/2020</u>	Phone: <u>432 556 4246</u>
Witness:	<b>EMNRD/OCD</b>