

OCD-ARTESIA HOBBS

Form 3160-5
(April 2004)

UNITED STATES
DEPARTMENT OF THE INTERIOR
BUREAU OF LAND MANAGEMENT

FORM APPROVED
OMB No 1004-0137
Expires March 31, 2007

SUNDRY NOTICES AND REPORTS ON WELLS

Do not use this form for proposals to drill or to re-enter an abandoned well. Use Form 3160-3 (APD) for such proposals.

SUBMIT IN TRIPLICATE- Other instructions on reverse side.


1 Type of Well <input checked="" type="checkbox"/> Oil Well <input type="checkbox"/> Gas Well <input type="checkbox"/> Other		5 Lease Serial No LC-029405A
2 Name of Operator COG Operating LLC		6 If Indian, Allottee or Tribe Name
3a Address 550 W. Texas Ave., Suite 1300 Midland, TX 79701	3b Phone No (include area code) 432-685-4340	7 If Unit or CA/Agreement, Name and/or No
4 Location of Well (Footage, Sec., T., R., M., or Survey Description) Unit F, 1650' FNL & 2020' FWL, Section 20, T17S. R32E		8 Well Name and No. BC FEDERAL #14
		9 API Well No 30-025-38366
		10 Field and Pool, or Exploratory Area MALJAMAR PADDOCK
		11 County or Parish, State LEA, NM

12. CHECK APPROPRIATE BOX(ES) TO INDICATE NATURE OF NOTICE, REPORT, OR OTHER DATA

TYPE OF SUBMISSION	TYPE OF ACTION		
<input checked="" type="checkbox"/> Notice of Intent	<input type="checkbox"/> Acidize	<input type="checkbox"/> Deepen	<input type="checkbox"/> Production (Start/Resume)
<input type="checkbox"/> Subsequent Report	<input type="checkbox"/> Alter Casing	<input type="checkbox"/> Fracture Treat	<input type="checkbox"/> Reclamation
<input type="checkbox"/> Final Abandonment Notice	<input type="checkbox"/> Casing Repair	<input type="checkbox"/> New Construction	<input type="checkbox"/> Recomplete
	<input type="checkbox"/> Change Plans	<input type="checkbox"/> Plug and Abandon	<input type="checkbox"/> Temporarily Abandon
	<input type="checkbox"/> Convert to Injection	<input type="checkbox"/> Plug Back	<input type="checkbox"/> Water Disposal
			<input type="checkbox"/> Water Shut-Off
			<input type="checkbox"/> Well Integrity
			<input checked="" type="checkbox"/> Other Request amendment to APD to drill vertically

13 Describe Proposed or Completed Operation (clearly state all pertinent details, including estimated starting date of any proposed work and approximate duration thereof. If the proposal is to deepen directionally or recomplete horizontally, give subsurface locations and measured and true vertical depths of all pertinent markers and zones. Attach the Bond under which the work will be performed or provide the Bond No. on file with BLM/BIA. Required subsequent reports shall be filed within 30 days following completion of the involved operations. If the operation results in a multiple completion or recompletion in a new interval, a Form 3160-4 shall be filed once testing has been completed. Final Abandonment Notices shall be filed only after all requirements, including reclamation, have been completed, and the operator has determined that the site is ready for final inspection.)

COG respectfully requests permission to drill this well vertically.
Attached is a plat showing the legal location.



14 I hereby certify that the foregoing is true and correct
Name (Printed/Typed)

Phyllis Edwards

Title Regulatory Analyst

Signature

Phyllis Edwards

Date

06/15/2007

THIS SPACE FOR FEDERAL OR STATE OFFICE USE

APPROVED

Approved by

Chris Williams

Date

JUN 15 2007

Conditions of approval, if any, are attached. Approval of this notice does not warrant or certify that the applicant holds legal or equitable title to those rights in the subject lease which would entitle the applicant to conduct operations thereon.

OCD DISTRICT SUPERVISOR/GENERAL MANAGER
JUN 27 2007

Office

WESLEY W. INGRAM

RETROLEUM ENGINEER

Title 18 USC Section 1001 and Title 43 USC Section 1212, make it a crime for any person knowingly and willfully to make to any department or agency of the United States any false, fictitious or fraudulent statements or representations as to any matter within its jurisdiction.

(Instructions on page 2)

State of New Mexico

Energy, Minerals and Natural Resources Department

DISTRICT I
1625 N. FREDRICK DR., BOBBS, NM 88240


DISTRICT II
1301 V. GRAND AVENUE, ARTEHA, NM 88210

DISTRICT III
1000 Rio Brazos Rd., Artec, NM 87410

DISTRICT IV
1220 S. ST. FRANCIS DR., SANTA FE, NM 87505

OIL CONSERVATION DIVISION
1220 SOUTH ST. FRANCIS, DR.
Santa Fe, New Mexico 87505

Form C-102
Revised October 12, 2005
Submit to Appropriate District Office
State Lease - 4 Copies
Fee Lease - 3 Copies



WELL LOCATION AND ACREAGE DEDICATION PLAT

AMENDED REPORT

API Number 3D-025-38366	Pool Code 44500	Pool Name MALJAMAR/PADDOCK
Property Code 302456	Property Name BC FEDERAL	Well Number 14
OGRID No. 229137	Operator Name COG OPERATING, LLC	Elevation 3986'

Surface Location

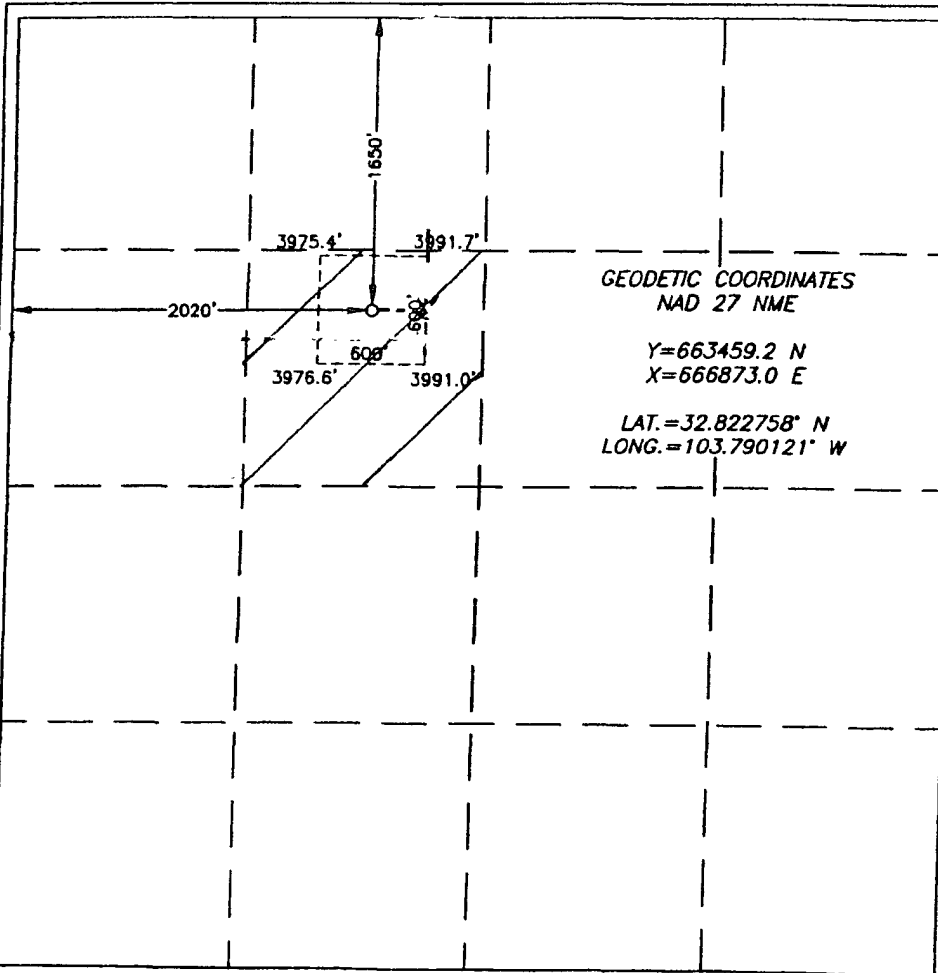
UL or lot No.	Section	Township	Range	Lot Idn	Feet from the	North/South line	Feet from the	East/West line	County
F	20	17-S	32-E		1650	NORTH	2020	WEST	LEA

Bottom Hole Location If Different From Surface

UL or lot No.	Section	Township	Range	Lot Idn	Feet from the	North/South line	Feet from the	East/West line	County

Dedicated Acres 40	Joint or Infill	Consolidation Code	Order No.
-----------------------	-----------------	--------------------	-----------

NO ALLOWABLE WILL BE ASSIGNED TO THIS COMPLETION UNTIL ALL INTERESTS HAVE BEEN CONSOLIDATED OR A NON-STANDARD UNIT HAS BEEN APPROVED BY THE DIVISION



OPERATOR CERTIFICATION

I hereby certify that the information herein is true and complete to the best of my knowledge and belief, and that this organization either owns a working interest or unleased mineral interest in the land including the proposed bottom hole location or has a right to drill this well at this location pursuant to a contract with an owner of such mineral or working interest, or to a voluntary pooling agreement or a compulsory pooling order heretofore entered by the division.

Signature: *Phyllis A. Edwards* Date: 1-15-07
Printed Name: Phyllis A. Edwards
Regulatory Analyst

SURVEYOR CERTIFICATION

I hereby certify that the well location shown on this plat was plotted from field notes of actual surveys made by me or under my supervision, and that the same is true and correct to the best of my belief.

JANUARY 12, 2007

Date Surveyed: _____ AR
Signature & Seal of Professional Surveyor: *Gary Edson*
Certificate No. GARY EDSON 12841