

DISTRICT I
P.O. Box 1980, Hobbs, NM 88240

DISTRICT II
P.O. Drawer DD, Artesia, NM 88210

DISTRICT III
1000 Rio Brazos Rd., Artec, NM 87410

State of New Mexico
Energy, Minerals and Natural Resources Department

Form C-102
Revised February 10, 1984
Instruction on back
Submit to Appropriate District Office
State Lease - 4 Copies
Fee Lease - 3 Copies

OIL CONSERVATION DIVISION

P.O. Box 2088
Santa Fe, New Mexico 87504-2088

XX AMENDED REPORT

WELL LOCATION AND ACREAGE DEDICATION PLAT

API Number 30-025-32860		Pool Code 96408	Pool Name Southwest Bronco WILDCAT (WOLFCAMP)
Property Code 16534	Property Name LOWE 20		Well Number 1
GRID No. 014007	Operator Name MARALO, INC.		Elevation 3827

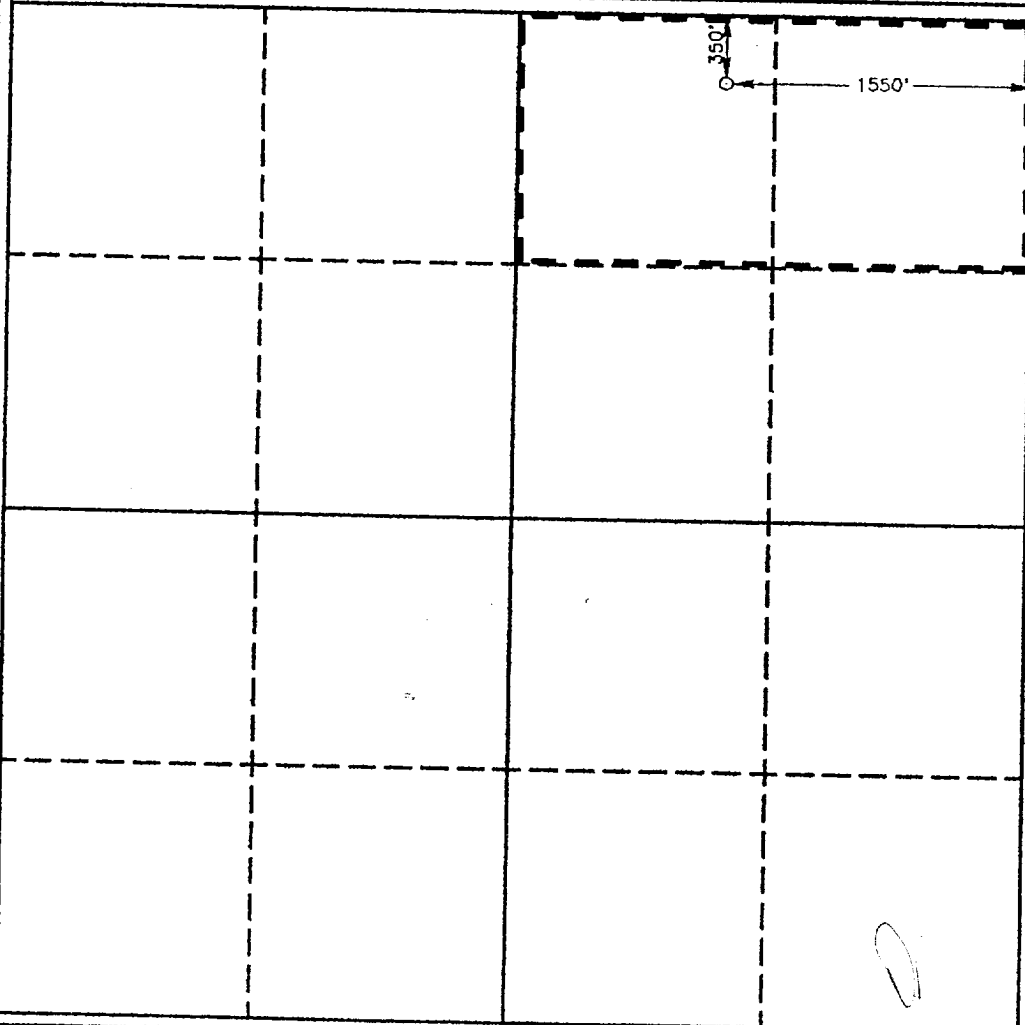


Surface Location

UL or lot No. B	Section 20	Township 13 S	Range 38 E	Lot Idn	Feet from the 350	North/South line NORTH	Feet from the 1550	East/West line EAST	County LEA
---------------------------	----------------------	-------------------------	----------------------	---------	-----------------------------	----------------------------------	------------------------------	-------------------------------	----------------------

Bottom Hole Location If Different From Surface

UL or lot No.	Section	Township	Range	Lot Idn	Feet from the	North/South line	Feet from the	East/West line	County
Dedicated Acres 80					Joint or Infill	Consolidation Code	Order No.		

**NO ALLOWABLE WILL BE ASSIGNED TO THIS COMPLETION UNTIL ALL INTERESTS HAVE BEEN CONSOLIDATED
OR A NON-STANDARD UNIT HAS BEEN APPROVED BY THE DIVISION**

	OPERATOR CERTIFICATION I hereby certify the the information contained herein is true and complete to the best of my knowledge and belief.  Signature DOROTHEA LOGAN Printed Name REGULATORY ANALYST Title AUGUST 29, 1995 Date
	SURVEYOR CERTIFICATION I hereby certify that the well location shown on this plat was plotted from field notes of actual surveys made by me or under my supervision, and that the same is true and correct to the best of my knowledge.  Date Surveyed 3239 Signature & Seal of Professional Surveyor RONALD J. EIDSON W.O. Num. 95-11-0094
	Certificate No. JOHN W. WEST, 676 RONALD J. EIDSON, 3239