

District I
PO Box 1980, Hobbs, NM 88241-1980
District II
811 South First, Artesia, NM 88210
District III
1000 Rio Brazos Rd., Aztec, NM 87410
District IV
2040 South Pacheco, Santa Fe, NM 87505

State of New Mexico
Energy, Minerals & Natural Resources Department

OIL CONSERVATION DIVISION
2040 South Pacheco
Santa Fe, NM 87505

Form C-104
Revised October 18, 1994
Instructions on back
Submit to Appropriate District Office
5 Copies

☐ AMENDED REPORT

I. REQUEST FOR ALLOWABLE AND AUTHORIZATION TO TRANSPORT

¹ Operator name and Address Ocean Energy Incorporated 410 17 th Street, Suite 1400 Denver, Colorado 80202		² OGRID Number 169355
		³ Reason for Filing Code CH 4/1/98
⁴ API Number 30 - 025-00370	⁵ Pool Name Anderson Ranch Cisco Canyon North	⁶ Pool Code 01360
⁷ Property Code 233/7	⁸ Property Name Lea "R" State NCT-A	⁹ Well Number 1

II. ¹⁰ Surface Location

UL or lot no. A	Section 2	Township 16S	Range 32E	Lot Idn	Feet from the 990	North/South Line North	Feet from the 660	East/West line East	County Lea
--------------------	--------------	-----------------	--------------	---------	----------------------	---------------------------	----------------------	------------------------	---------------

¹¹ Bottom Hole Location

UL or lot no.	Section	Township	Range	Lot Idn	Feet from the	North/South line	Feet from the	East/West line	County
¹² Lse Code S	¹³ Producing Method Code	¹⁴ Gas Connection Date	¹⁵ C-129 Permit Number	¹⁶ C-129 Effective Date	¹⁷ C-129 Expiration Date				

III. Oil and Gas Transporters

¹⁸ Transporter OGRID	¹⁹ Transporter Name and Address	²⁰ POD	²¹ O/G	²² POD ULSTR Location and Description
007440	EOTT Energy Operating P.O. Box 4666 Houston, TX 77210-4666	2057610	O	A-2-16S-32E Tank Battery
005097	Conoco, Inc. P.O. Box 2197 Houston, TX 77001	2057630	G	A-2-16S-32E Tank Battery


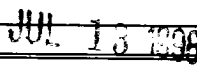

IV. Produced Water

²³ POD 2057650	²⁴ POD ULSTR Location and Description A-2-16S-32E Tank Battery
------------------------------	--

V. Well Completion Data

²⁵ Spud Date	²⁶ Ready Date	²⁷ TD	²⁸ PBTD	²⁹ Perforations	³⁰ DHC, DC, MC
³¹ Hole Size	³² Casing & Tubing Size	³³ Depth Set	³⁴ Sacks Cement		

VI. Well Test Data

³⁵ Date New Oil	³⁶ Gas Delivery Date	³⁷ Test Date	³⁸ Test Length	³⁹ Tbg. Pressure	⁴⁰ Csg. Pressure
⁴¹ Choke Size	⁴² Oil	⁴³ Water	⁴⁴ Gas	⁴⁵ AOF	⁴⁶ Test Method
⁴⁷ I hereby certify that the rules of the Oil Conservation Division have been complied with and that the information given above is true and complete to the best of my knowledge and belief. Signature: 			OIL CONSERVATION DIVISION ORIGINAL SIGNED BY GARY WINK FIELD REP. II		
Printed name: Scott M. Webb			Approved by:		
Title: Regulatory Coordinator			Title:		
Date: 5/4/98			Approval Date:		
Phone: (303) 573-4721					
⁴⁸ If this is a change of operator fill in the OGRID number and name of the previous operator # 023654 UMC Petroleum Corporation					
Previous Operator Signature 		Printed Name Scott M. Webb		Title Regulatory Coordinator	Date 5/4/98

