

NEW MEXICO OIL CONSERVATION COMMISSION  
WELL LOCATION AND ACREAGE DEDICATION PLAT  
HOBBS OFFICE O. C. C.

Fb.  
Sup  
Eff.

All distances must be from the outer boundaries of the Section.


Operator <b>Trebol Drilling Company</b>		Lease <b>USA LC 063586</b>		Well No. <b>So California #1</b>
Unit Letter <b>H</b>	Section <b>29</b>	Township <b>19S</b>	Range <b>32E</b>	County <b>Lea</b>
Actual Footage Location of Well: <b>1980'</b> feet from the <b>North</b> line and <b>660'</b> feet from the <b>East</b> line				
Ground Level Elev. <b>3560.9 ft.</b>	Producing Formation <b>Morrow</b>	Pool <b>Lusk Morrow</b>	Dedicated Acreage: <b>640</b>	

1. Outline the acreage dedicated to the subject well by colored pencil or hachure marks on the plat below.
2. If more than one lease is dedicated to the well, outline each and identify the ownership thereof (both as to work interest and royalty).
3. If more than one lease of different ownership is dedicated to the well, have the interests of all owners been consolidated by communitization, unitization, force-pooling, etc?

☒ Yes ☐ No If answer is "yes," type of consolidation Communitization Agreement

If answer is "no," list the owners and tract descriptions which have actually been consolidated. (Use reverse side of this form if necessary.) \_\_\_\_\_

No allowable will be assigned to the well until all interests have been consolidated (by communitization, unitization, forced-pooling, or otherwise) or until a non-standard unit, eliminating such interests, has been approved by the Commission.



CERTIFICATION

I hereby certify that the information contained herein is true and complete to the best of my knowledge and belief.

*Roland L. Hamblin*

Name

**Roland L. Hamblin**

Position

**Manager, Land Department**

Company

**Trebol Drilling Company**

Date

**January 25, 1967**

I hereby certify that the well location shown on this plat was plotted from notes of actual surveys made by under my supervision, and that the is true and correct to the best knowledge and belief.

**3-12-62**

Date Surveyed

Registered Professional Engineer and/or Land Surveyor

**Truman Gark**

Certificate No.

**2126**

0 330 660 990 1320 1650 1980 2310 2640 2000 1500 1000 500 0

NEW MEXICO OIL CONSERVATION COMMISSION  
WELL LOCATION AND ACREAGE DEDICATION PLAT

Form C  
Supers.  
Effecti

All distances must be from the outer boundaries of the Section.

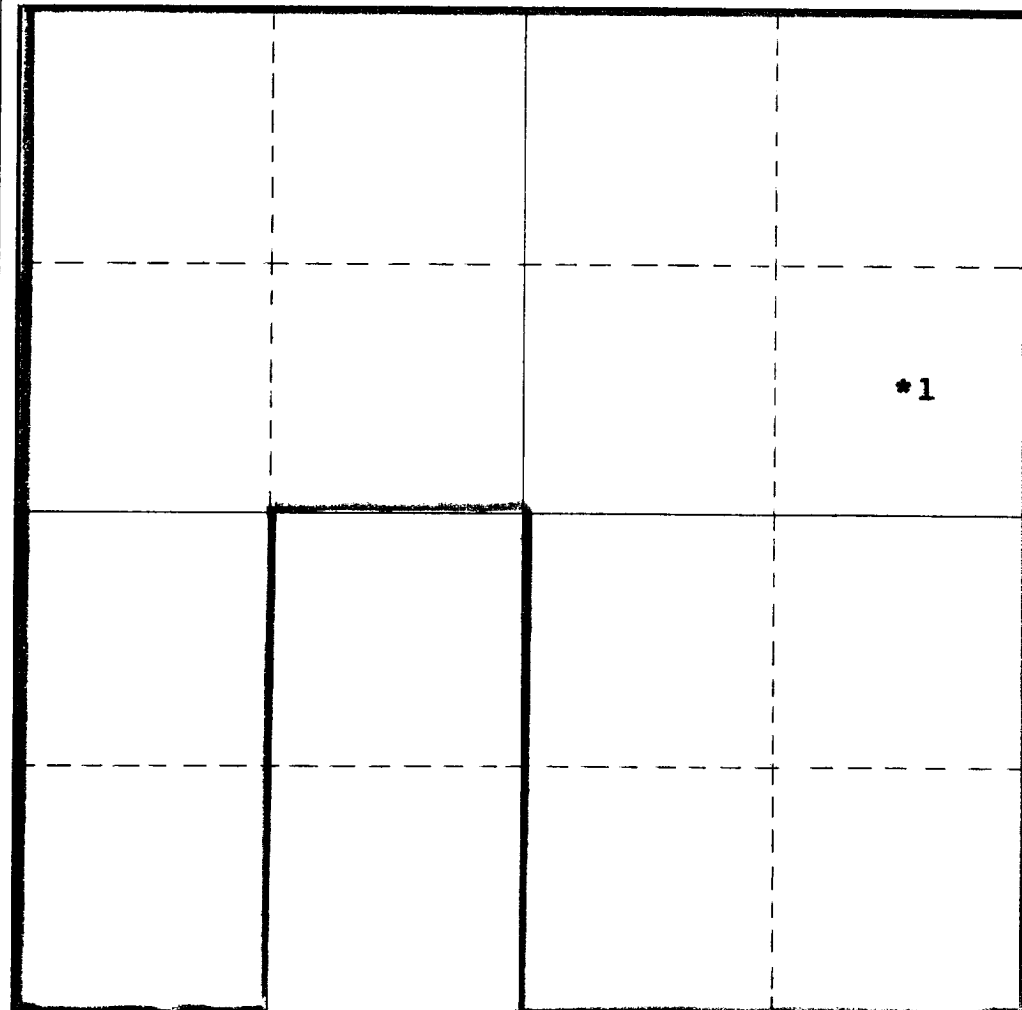
Operator <b>Trebol Drilling Company</b>			Lease <b>WPA LD 063586</b>		Well No. <b>Southern California Federal No</b>
Unit Letter <b>H</b>	Section <b>29</b>	Township <b>19S</b>	Range <b>32E</b>	County <b>Lea</b>	
Actual Footage Location of Well:					
<b>1980'</b>		feet from the <b>North</b>		line and <b>660'</b>	
				feet from the <b>East</b>	
Ground Level Elev. <b>3560.9'</b>		Producing Formation <b>Morrow</b>		Pool <b>Lusk Morrow</b>	Dedicated Acreage: <b>560</b>

1. Outline the acreage dedicated to the subject well by colored pencil or hachure marks on the plat below.
2. If more than one lease is dedicated to the well, outline each and identify the ownership thereof (both as to work interest and royalty).
3. If more than one lease of different ownership is dedicated to the well, have the interests of all owners been consolidated by communitization, unitization, force-pooling, etc?

☐ Yes ☐ No If answer is "yes," type of consolidation \_\_\_\_\_

If answer is "no," list the owners and tract descriptions which have actually been consolidated. (Use reverse side of this form if necessary.) \_\_\_\_\_

No allowable will be assigned to the well until all interests have been consolidated (by communitization, unitization, forced-pooling, or otherwise) or until a non-standard unit, eliminating such interests, has been approved by the Commission.



CERTIFICATION

I hereby certify that the information contained herein is true and complete to the best of my knowledge and belief.

*Roland L. Hamblin*

Name

**Roland L. Hamblin**

Position

**Manager, Land Department**

Company

**Trebol Drilling Company**

Date

**April 25, 1967**

I hereby certify that the well location shown on this plat was plotted from notes of actual surveys made by me under my supervision, and that the is true and correct to the best knowledge and belief.

Date Surveyed

**March 12, 1962**

Registered Professional Engineer and/or Land Surveyor

**Truman Garbin**

Certificate No.

**2126**

0 330 660 990 1320 1650 1980 2310 2640 2000 1500 1000 500 0

NEW MEXICO OIL CONSERVATION COMMISSION

Well Location and Acreage Dedication Plat

HOBBS OFFICE OCC

Section A.

Date **December 4, 1962**

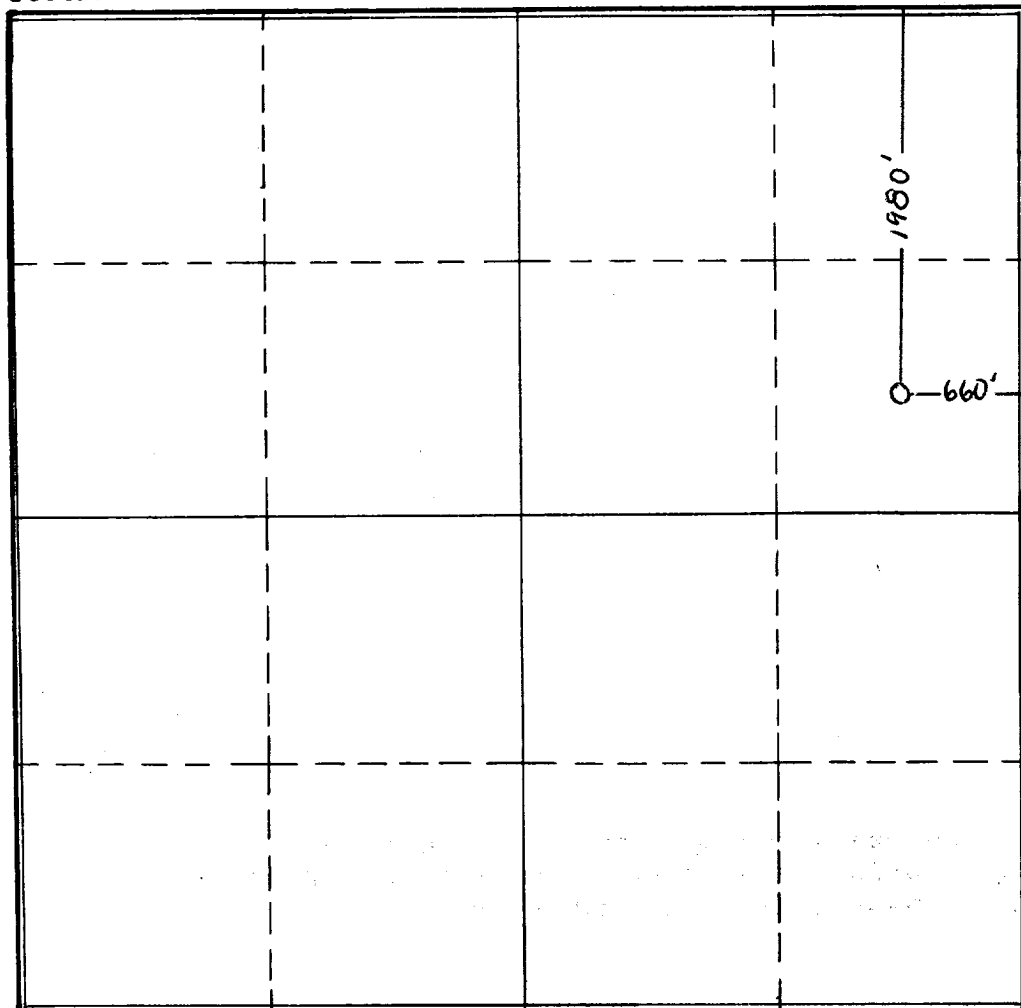
Operator **El Paso Natural Gas Company** **Hobbs Office** **Southern California Federal**  
Well No. **1** Unit Letter **H** Section **29** Township **19-S** Range **32-E**  
Located **1980** Feet From **North** Line, **660** Feet From **East**  
County **Lea** G. L. Elevation **3561** Dedicated Acreage **640** A  
Name of Producing Formation **Marrow** Pool **Lusk Marrow**

1. Is the Operator the only owner\* in the dedicated acreage outlined on the plat below?  
Yes ☒ No ☐.
2. If the answer to question one is "no," have the interests of all the owners been consolidated by communitization agreement or otherwise? Yes ☐ No ☐. If answer is "yes," Type of Consolidation \_\_\_\_\_
3. If the answer to question two is "no," list all the owners and their respective interest below:

Owner

Land Description

Section B



This is to certify that the information in Section A above is true and complete to the best of my knowledge and belief.

**El Paso Natural Gas Company**

(Operator)

*John A. Wisch*  
(Representative)

**Box 1384, Jal, New Mexico**

Address

This is to certify that the well location shown on the plat in Section B was plotted from field notes of actual surveys made by me or under my supervision and that the same is true and correct to the best of my knowledge and belief.

Date Surveyed **3-12-68**

/s/ **Truman Gaskin**

Registered Professional  
Engineer and/or Land Surveyor

Certificate No. **2126**

(See instructions for completing this form on the reverse side)

**INSTRUCTIONS FOR COMPLETION:**

1. Operator shall furnish and certify to the information called for in Section A.
2. Operator shall outline the dedicated acreage for both oil and gas wells on the plat in Section B.
3. A registered professional engineer or land surveyor registered in the State of New Mexico or approved by the Commission shall show on the plat the location of the well and certify this information in the space provided.
4. All distances shown on the plat must be from the outer boundaries of Section.
5. If additional space is needed for listing owners and their respective interests as required in question 3, Section A, please use space below

\* "Owner" means the person who has the right to drill into and to produce from any pool and to appropriate the production either for himself or for himself and another. (65-3-29 (e) NMSA 1953 Comp.)