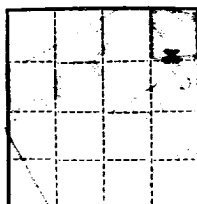


Form 9-331a  
(Feb. 1951)



(SUBMIT IN TRIPLICATE)

UNITED STATES  
DEPARTMENT OF THE INTERIOR  
GEOLOGICAL SURVEY

Land Office \_\_\_\_\_  
Lease No. **LC 060 967**  
Unit **Phillips Petroleum**

**SUNDRY NOTICES AND REPORTS ON WELLS**

NOTICE OF INTENTION TO DRILL.....	<input checked="" type="checkbox"/>	SUBSEQUENT REPORT OF WATER SHUT-OFF.....	
NOTICE OF INTENTION TO CHANGE PLANS.....		SUBSEQUENT REPORT OF SHOOTING OR ACIDIZING.....	
NOTICE OF INTENTION TO TEST WATER SHUT-OFF.....		SUBSEQUENT REPORT OF ALTERING CASING.....	
NOTICE OF INTENTION TO RE-DRILL OR REPAIR WELL.....		SUBSEQUENT REPORT OF RE-DRILLING OR REPAIR.....	
NOTICE OF INTENTION TO SHOOT OR ACIDIZE.....		SUBSEQUENT REPORT OF ABANDONMENT.....	
NOTICE OF INTENTION TO PULL OR ALTER CASING.....		SUPPLEMENTARY WELL HISTORY.....	
NOTICE OF INTENTION TO ABANDON WELL.....			

(INDICATE ABOVE BY CHECK MARK NATURE OF REPORT, NOTICE, OR OTHER DATA)

October 29, 1957

**Phillips-Federal Lease**

Well No. **1** is located **660** ft. from **[N]** line and **660** ft. from **[E]** line of sec. **33**

**NW of NW of 33** (¼ Sec. and Sec. No.) **17-S** (Twp.) **33-E** (Range) (Meridian)


**Maljamar** (Field) **Lee** (County or Subdivision) **New Mexico** (State or Territory)

The elevation of the derrick floor above sea level is **4181** ft.

**DETAILS OF WORK**

(State names of and expected depths to objective sands; show sizes, weights, and lengths of proposed casings; indicate mudding jobs, cementing points, and all other important proposed work)

Grayburg Top @ approx. 4100'. T.D. 4500'.  
Surface string - 8-5/8", 24#, set @ 350' cemented w/150 sx.  
Oil string - 5-1/2", 15.5# cemented to top salt.  
Mud program - water to 4000', 15 cc water loss mud to T.D.  
Propose to perforated for production in Grayburg formation.



I understand that this plan of work must receive approval in writing by the Geological Survey before operations may be commenced.

Company **Zapata Petroleum Corporation**

Address **Box 2216, Midland, Texas**

By **M. R. Voltz**  
**M. R. Voltz**

Title **Representative**

NEW MEXICO OIL CONSERVATION COMMISSION

Well Location and Acreage Dedication Plat  
HOBBS OFFICE CCC

Section A.

Date October 24, 1957

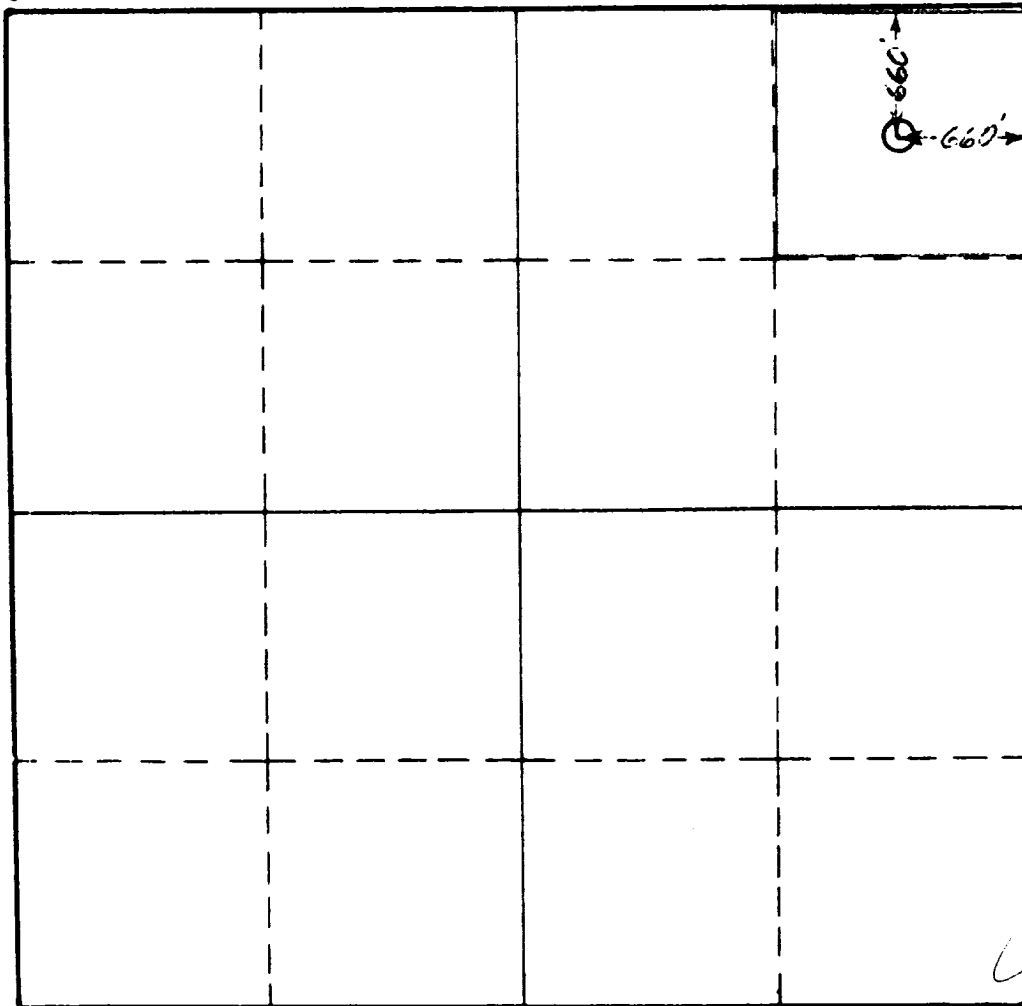
Operator ZAPATA PETROLEUM CORPORATION Lease 15 MP 9.47  
Well No. 1 Unit Letter A Section 33 Township 17 South Range 33 East NMPM  
Located 660 Feet From North Line, 660 Feet From East Line  
County Lea G. L. Elevation 4170.4 Dedicated Acreage 40 Acres  
Name of Producing Formation Grayburg-San Andres Pool Maljamar

1. Is the Operator the only owner\* in the dedicated acreage outlined on the plat below?  
Yes ✓ No       .
2. If the answer to question one is "no," have the interests of all the owners been consolidated by communitization agreement or otherwise? Yes        No       . If answer is "yes," Type of Consolidation
3. If the answer to question two is "no," list all the owners and their respective interests below:

Owner

Land Description

Section B



This is to certify that the information in Section A above is true and complete to the best of my knowledge and belief.

Zapata Petroleum Corporation  
(Operator)

M. R. Volz  
M. R. Representative

Box 2216, Midland, Texas  
Address

This is to certify that the well location shown on the plat in Section B was plotted from field notes of actual surveys made by me or under my supervision and that the same is true and correct to the best of my knowledge and belief.

Date Surveyed Oct. 23, 1957

John W. Shearn  
Registered Professional  
Engineer and/or Land Surveyor.

Certificate No. 1559