

Form 9-331a
(Feb. 1961)

(SUBMIT IN TRIPLICATE)

UNITED STATES
DEPARTMENT OF THE INTERIOR
GEOLOGICAL SURVEY

Land Office

Lease No. **LC 062391**

Unit

RECEIVED

FEB 2 1961

ARTESIAN OFFICE

SUNDRY NOTICES AND REPORTS ON WELLS

NOTICE OF INTENTION TO DRILL	<input checked="" type="checkbox"/>	SUBSEQUENT REPORT OF WATER SHUT-OFF	
NOTICE OF INTENTION TO CHANGE PLANS		SUBSEQUENT REPORT OF SHOOTING OR ACIDIZING	
NOTICE OF INTENTION TO TEST WATER SHUT-OFF		SUBSEQUENT REPORT OF ALTERING CASING	
NOTICE OF INTENTION TO RE-DRILL OR REPAIR WELL		SUBSEQUENT REPORT OF RE-DRILLING OR REPAIR	
NOTICE OF INTENTION TO SHOOT OR ACIDIZE		SUBSEQUENT REPORT OF ABANDONMENT	
NOTICE OF INTENTION TO PULL OR ALTER CASING		SUPPLEMENTARY WELL HISTORY	
NOTICE OF INTENTION TO ABANDON WELL			

(INDICATE ABOVE BY CHECK MARK NATURE OF REPORT, NOTICE, OR OTHER DATA)

February 20, 1961

Well No. **4** is located **990** ft. from **S** line and **1760** ft. from **W** line of sec. **34****SE 1/4 SW 1/4 Sec. 34** (1/4 Sec. and Sec. No.) **17 S** (Twp.) **13 E** (Range) (Meridian)**Carlin Abo** (Field)**Los County** (County or Subdivision)**New Mexico** (State or Territory)The elevation of the derrick floor above sea level is **4095** ft.

DETAILS OF WORK

(State names of and expected depths to objective sands; show sizes, weights, and lengths of proposed casings; indicate mudding jobs, cementing points, and all other important proposed work)

Will set 300' of 11-3/4" O. D. casing and circulate cement. Will set 1150' (or 200' below the top of the Yates) of 8-5/8" O. D. casing and use sufficient cement to isolate salt section from fluids above and below. If commercial production is obtained in the Abo Reef, which we expect to encounter at approximately 8600', we will set 4-1/2" O. D. casing and use sufficient cement to bring the top of cement up into the 8-5/8" O. D. casing.

FEB 23 1961

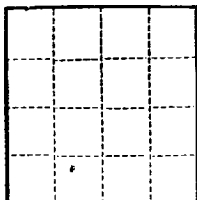
I understand that this plan of work must receive approval in writing by the Geological Survey before operations may be commenced.

Company **James P. Dunigan**Address **510 Citizens National Bank Bldg.****Abilene, Texas**

By

Title

Superintendent



(SUBMIT IN TRIPLICATE)

UNITED STATES
DEPARTMENT OF THE INTERIOR
GEOLOGICAL SURVEY

Land Office

Lease No.

Unit

RECEIVED
MAR 2 1961
D.C.D.
ARTERIAL DEPT.

SUNDRY NOTICES AND REPORTS ON WELLS

NOTICE OF INTENTION TO DRILL	SUBSEQUENT REPORT OF WATER SHUT-OFF
NOTICE OF INTENTION TO CHANGE PLANS	SUBSEQUENT REPORT OF SHOOTING OR ACIDIZING
NOTICE OF INTENTION TO TEST WATER SHUT-OFF	SUBSEQUENT REPORT OF ALTERING CASING
NOTICE OF INTENTION TO RE-DRILL OR REPAIR WELL	SUBSEQUENT REPORT OF RE-DRILLING OR REPAIR
NOTICE OF INTENTION TO SHOOT OR ACIDIZE	SUBSEQUENT REPORT OF ABANDONMENT
NOTICE OF INTENTION TO PULL OR ALTER CASING	SUPPLEMENTARY WELL HISTORY
NOTICE OF INTENTION TO ABANDON WELL	
Notice of intention to move location X	

(INDICATE ABOVE BY CHECK MARK NATURE OF REPORT, NOTICE, OR OTHER DATA)

February 24, 1961

Carper-Wyatt Federal
Well No. 4 is located 990 ft. from S line and 1700 ft. from W line of sec. 24
SE/4 SW/4 Sec. 24 17 S 33 E
(1/4 Sec. and Sec. No.) (Twp.) (Range) (Meridian)
Corbin Abo Lea County New Mexico
(Field) (County or Subdivision) (State or Territory)

The elevation of the derrick floor above sea level is 4075 ft.

DETAILS OF WORK

(State names of and expected depths to objective sands; show sizes, weights, and lengths of proposed casings; indicate mudding jobs, cementing points, and all other important proposed work)

A Sundry Notice of Intention to Drill was filed on 2-20-61. This notice showed this well to be located 990' FSL and 1450' FWL of Section 24, T-17-S, R-33-E. Upon inspection of the location, it was discovered that it fell within a few feet of a dry hole which had been plugged and abandoned. The location was moved 30' east and will be drilled at the location shown above.

I understand that this plan of work must receive approval in writing by the Geological Survey before operations may be commenced.

Company James P. Dunigan

Address 415 Citizens National Bank Bldg.

Abilene, Texas

By [Signature]
Title Superintendent

NUMBER OF COPIES RECEIVED	
DISTRIBUTION	
SANTA FE	
FILE	
U.S.G.S.	
LAND OFFICE	
TRANSPORTER	OIL GAS
PRODUCTION OFFICE	
OPERATOR	

NEW MEXICO OIL CONSERVATION COMMISSION
WELL LOCATION AND ACREAGE DEDICATION PLAT
 SEE INSTRUCTIONS FOR COMPLETING THIS FORM ON THE REVERSE SIDE

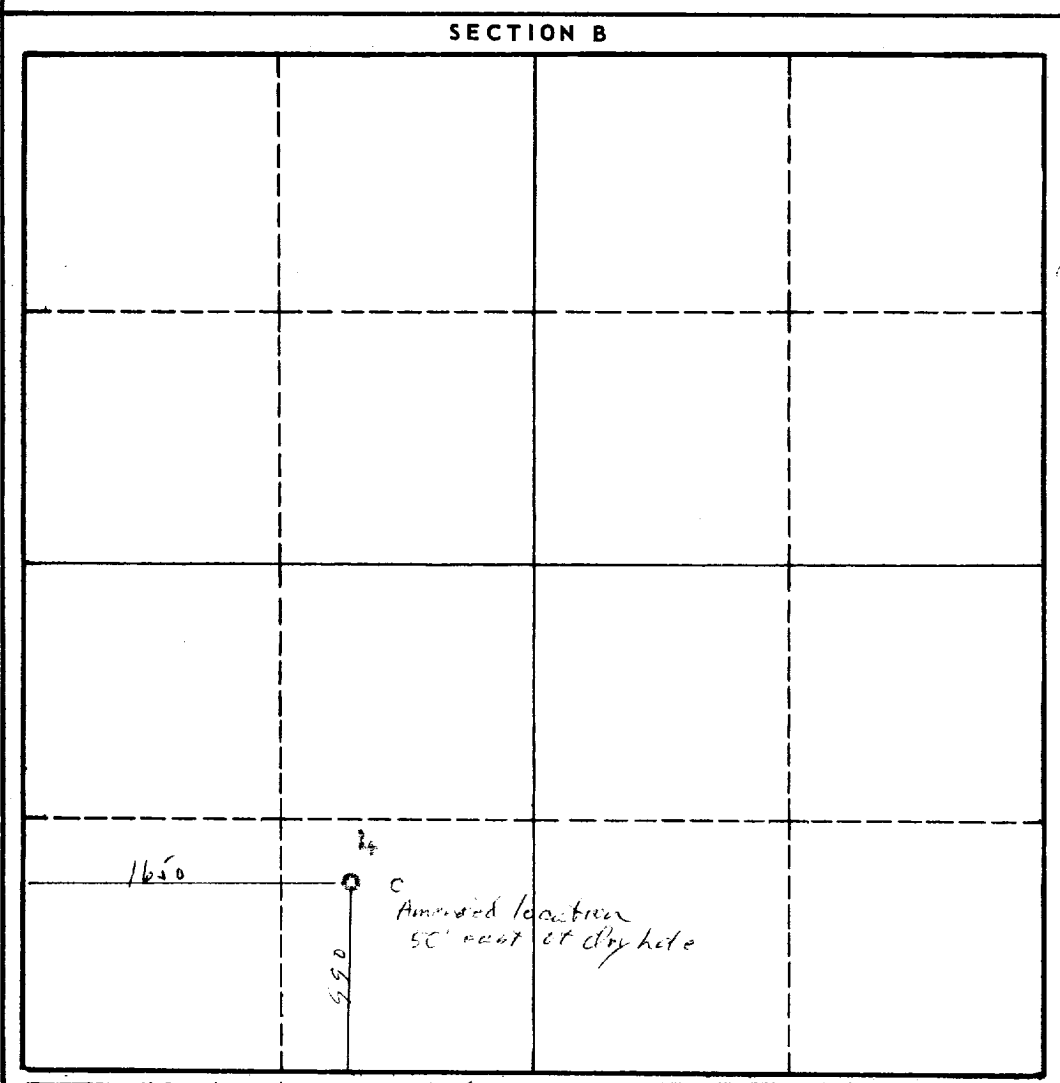
FORM OC-128
 Rev. 5/1/57

RECEIVED
MAR 2 1961

SECTION A				
Operator James P. Dunigan		Lease Carper - Yates - Federal		
Unit Letter N	Section 34	Township 17 South	Range 33 East	County Teco
Actual Footage Location of Well: 900 feet from the South line and 1700 feet from the East line 1650 feet from the East line				
Ground Level Elev. 4884'	Producing Formation Abo Reef	Pool Corbin Abo	Dedicated Acreage: 40 Acres	

1. Is the Operator the only owner in the dedicated acreage outlined on the plat below? YES ☐ NO ☒. ("Owner" means the person who has the right to drill into and to produce from any pool and to appropriate the production either for himself or for himself and another. (65-3-29 (e) NMSA 1935 Comp.)
2. If the answer to question one is "no," have the interests of all the owners been consolidated by communitization agreement or otherwise? YES ☒ NO ☐. If answer is "yes," Type of Consolidation **Operating Agreement**
3. If the answer to question two is "no," list all the owners and their respective interests below:

Owner **James P. Dunigan owns all Abo rights and** Land Description **S/2 S/2 Section 33 & 34, T-17-S**
Carper Drilling Company owns all other rights R-33-E, all of Section 5 and Lot 3 in Section
under this lease which is described at right. 6 and SE/4 NE/4 Section 6, T-18-S, R-33-E.



CERTIFICATION

I hereby certify that the information in SECTION A above is true and complete to the best of my knowledge and belief.


Name **J. P. Dunigan**
 Position **Superintendent**
 Company **James P. Dunigan**
 Date **February 20, 1961**

FEB 23 1961

DEPARTMENT OF LAND SURVEY
ALBUQUERQUE, NEW MEXICO

I hereby certify that the well location shown on the plat in SECTION B was plotted from field notes of actual surveys made by me or under my supervision, and that the same is true and correct to the best of my knowledge and belief.

Date Surveyed **February 18, 1961**
 Registered Professional Engineer and/or Land Surveyor
John A. Mather Jr.
 Certificate No. **1502**



INSTRUCTIONS FOR COMPLETION OF FORM C-128

1. Operator shall furnish and certify to the information called for in Section A.
2. Operator shall outline the dedicated acreage for *both* oil and gas wells on the plat in Section B.
3. A registered professional engineer or land surveyor registered in the State of New Mexico or approved by the Commission shall show on the plat the location of the well and certify this information in the space provided.
4. All distances shown on the plat must be from the outer boundaries of the Section.
5. If additional space is needed for listing owners and their respective interests as required in question 3 of Section A, please use space below.