

Form 9-331a
(Feb. 1951)

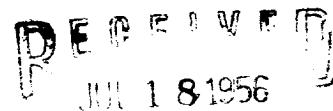
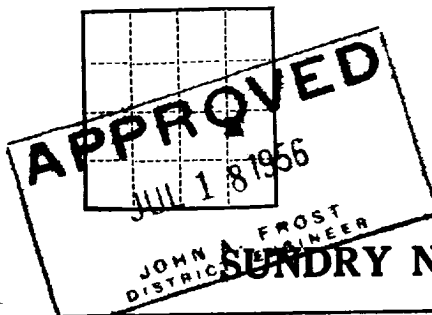
(SUBMIT IN TRIPLICATE)

UNITED STATES
DEPARTMENT OF THE INTERIOR
GEOLOGICAL SURVEY

Field Office Las Cruces

Lease No. 0997

Unit I



SUNDRY NOTICES AND REPORTS ON WELLS

ARIESIA, NEW MEXICO

NOTICE OF INTENTION TO DRILL	<input checked="" type="checkbox"/>	SUBSEQUENT REPORT OF WATER SHUT-OFF	
NOTICE OF INTENTION TO CHANGE PLANS		SUBSEQUENT REPORT OF SHOOTING OR ACIDIZING	
NOTICE OF INTENTION TO TEST WATER SHUT-OFF		SUBSEQUENT REPORT OF ALTERING CASING	
NOTICE OF INTENTION TO RE-DRILL OR REPAIR WELL		SUBSEQUENT REPORT OF RE-DRILLING OR REPAIR	
NOTICE OF INTENTION TO SHOOT OR ACIDIZE		SUBSEQUENT REPORT OF ABANDONMENT	
NOTICE OF INTENTION TO PULL OR ALTER CASING		SUPPLEMENTARY WELL HISTORY	
NOTICE OF INTENTION TO ABANDON WELL			

(INDICATE ABOVE BY CHECK MARK NATURE OF REPORT, NOTICE, OR OTHER DATA)

N.M. Federal E¹ Lease
Well No. 1 is located 1960 ft. from 33-E line and 660 ft. from E line of sec. 28
NE 1/4 of 35/4 18-S 33-E Meridian
(1/4 Sec. and Sec. No.) (Twp.) (Range) (Meridian)
Undesignated San New Mexico
(Field) (County or Subdivision) (State or Territory)

The elevation of the derrick floor above sea level is 3794 ft.

DETAILS OF WORK

(State names of and expected depths to objective sands; show sizes, weights, and lengths of proposed casings; indicate mudding jobs, cementing points, and all other important proposed work)

We propose to drill this well with Cable Tools to test all sands to approximately 4600'.

We propose to set 240' of surface casing and cement to surface.

We propose to set 5-1/2" casing with 250 sacks if commercial production is encountered.

I understand that this plan of work must receive approval in writing by the Geological Survey before operations may be commenced.

Company Sanjay Mid-Continent Oil Company

Address Box 128

Hobbs, New Mexico

By J. S. Perry

Title Hobbs Area Superintendent

NEW MEXICO
OIL CONSERVATION COMMISSION

Form C-128

Well Location and/or Gas Proration Plat

Date 7-14-56

Operator Sunray-Midcontinent Lease Federal "B"

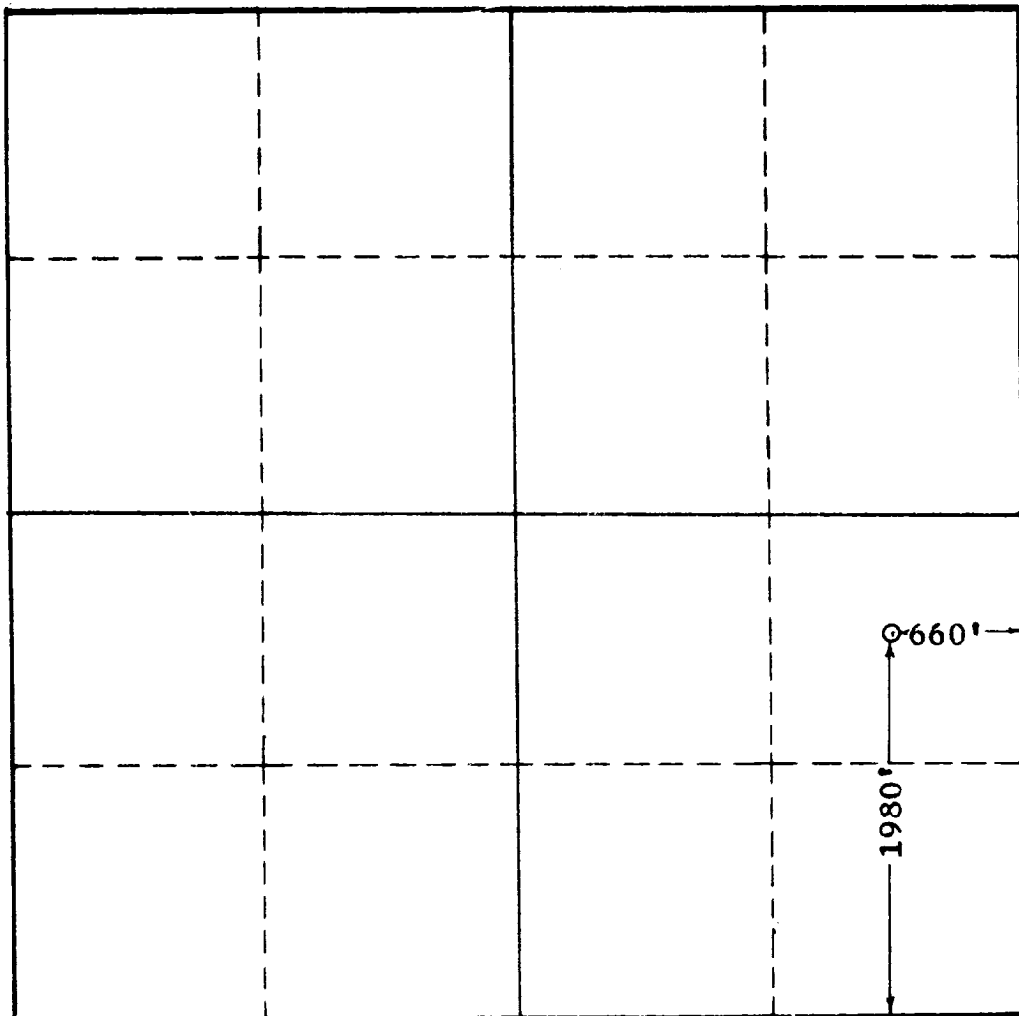
Well No. 1 Section 28 Township 18 South Range 33 East NMPM

Located 1980 Feet From South Line, 660 Feet From East Line,

Lea County, New Mexico. G. L. Elevation 3791.7

Name of Producing Formation Queen Sand Pool Undesignated Dedicated Acreage 40

(Note: All distances must be from outer boundaries of Section)



SCALE: 1"=1000'

1. Is this Well a Dual Comp. ? Yes ___ No x .
2. If the answer to Question 1 is yes, are there any other dually completed wells within the dedicated acreage? Yes ___ No ___ .

This is to certify that the above plat was prepared from field notes of actual surveys made by me or under my supervision and that the same are true and correct to the best of my knowledge and belief.

Name J. A. Parry
Position Hobbs Area Superintendent
Representing Sunray Mid-Continent Oil Co.
Address Box 128 - Hobbs, New Mexico

Date Surveyed 7-13-56
Registered John W. West Professional Engineer and/or
Land Surveyor