

NEW MEXICO OIL CONSERVATION COMMISSION
WELL LOCATION AND ACREAGE DEDICATION PLAT

Form C-102
Supersedes C-128
Effective 1-1-65

All distances must be from the outer boundaries of the Section

Operator Petroleum Development Corp.		Lease Sun McKay Fed.			Well No. 1
Unit Letter F	Section 10	Township 19 South	Range 32 East	County Lea	
Actual Footage Location of Well: 1850 feet from the North line and 1730 feet from the West line					
Ground Level Elev. 3657.9	Producing Formation Morrow	Oil Lusk-Morrow		Dedicated Acreage: 640 Acres	


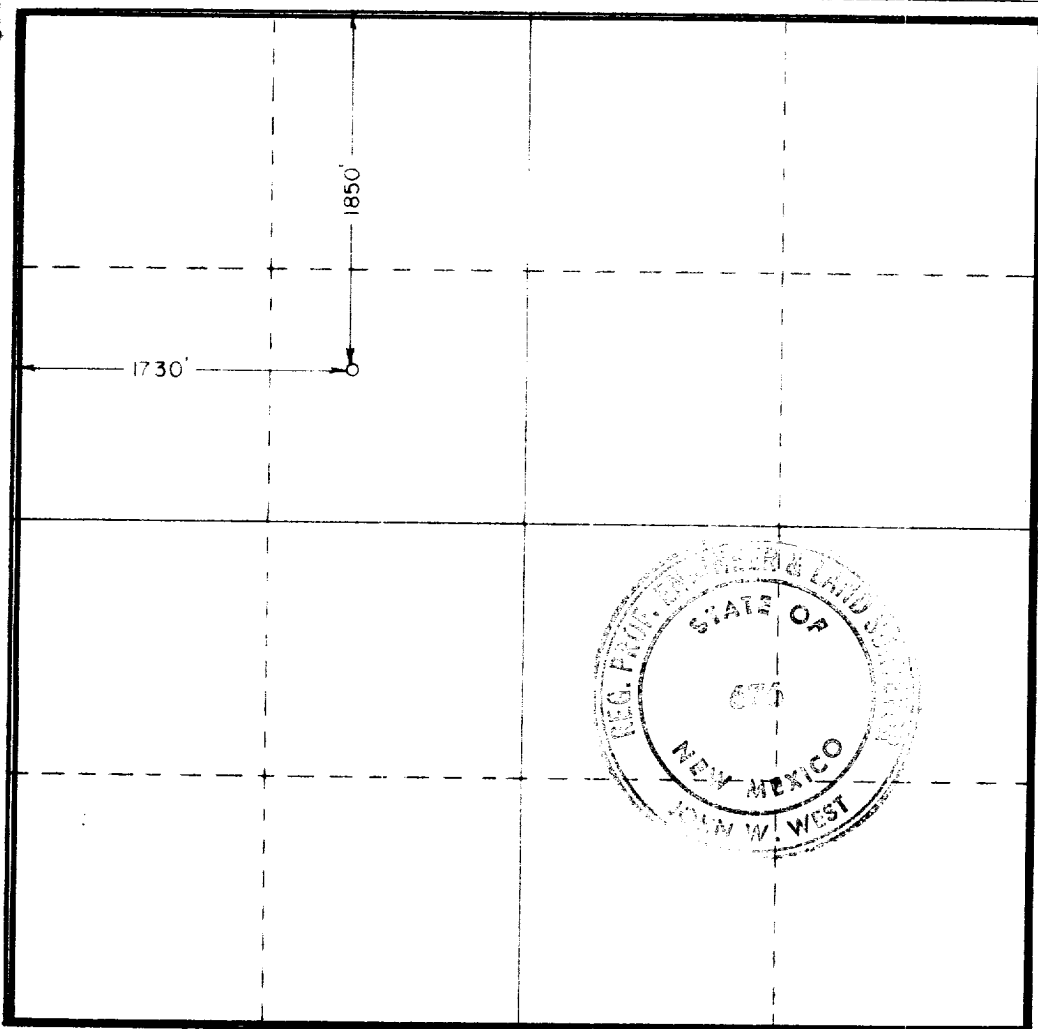
UNDESIGNATED

1. Outline the acreage dedicated to the subject well by colored pencil or hachure marks on the plat below.
2. If more than one lease is dedicated to the well, outline each and identify the ownership thereof (both as to working interest and royalty).
3. If more than one lease of different ownership is dedicated to the well, have the interests of all owners been consolidated by communitization, unitization, force-pooling, etc?

Yes No If answer is "yes," type of consolidation _____

If answer is "no," list the owners and tract descriptions which have actually been consolidated. (Use reverse side of this form-if necessary) _____

No allowable will be assigned to the well until all interests have been consolidated (by communitization, unitization, forced-pooling, or otherwise) or until a non-standard unit, eliminating such interests, has been approved by the Commission.



CERTIFICATION

I hereby certify that the information contained herein is true and complete to the best of my knowledge and belief.

Charles W. Sanders

Name **Charles W. Sanders**
Vice President

Position
Petroleum Development Corp.

Company
9/19/77

Date


I hereby certify that the well location shown on this plat was plotted from field notes of actual surveys made by me or under my supervision, and that the same is true and correct to the best of my knowledge and belief.

Date Surveyed
Sept. 15, 1977

Registered Professional Engineer and/or Land Surveyor

John W. West

Certificate No. **676**



RECEIVED

11 21 1977

OIL CONSERVATION COMM.
HOBBS, N. M.