

Submit to Appropriate
District Office
State Lease - 4 copies
Fee Lease - 3 copies

State of New Mexico
Energy, Minerals and Natural Resources Department

Form C-102
Revised 1-1-89

OIL CONSERVATION DIVISION

DISTRICT I
P.O. Box 1980, Hobbs, NM 88240

P.O. Box 2088

Santa Fe, New Mexico 87504-2088

DISTRICT II
P.O. Drawer DD, Artesia, NM 88210

DISTRICT III
1000 Rio Brazos Rd., Aztec, NM 87410

WELL LOCATION AND ACREAGE DEDICATION PLAT



All Distances must be from the outer boundaries of the section

Operator Nearburg Producing Company			Lease Texas Boys Ranch 13A		Well No. 1
Unit Letter A	Section 13	Township 17 South	Range 37 East	County Lea	
Actual Footage Location of Well: 1100 feet from the North line and 880 feet from the East line					
Ground level Elev. 3716.5	Producing Formation Devonian		Pool Wildcat	Dedicated Acreage: 40.00 Acres	

- Outline the acreage dedicated to the subject well by colored pencil or hachure marks on the plat below.
- If more than one lease is dedicated to the well, outline each and identify the ownership thereof (both as to working interest and royalty).
- If more than one lease of different ownership is dedicated to the well, have the interest of all owners been consolidated by communitization, unitization, force-pooling, etc.?
 Yes No If answer is "yes" type of consolidation Pooled

If answer is "no" list the owners and tract descriptions which have actually been consolidated. (Use reverse side of this form if necessary.)

No allowable will be assigned to the well until all interests have been consolidated (by communitization, unitization, forced-pooling, or otherwise) or until a non-standard unit, eliminating such interest, has been approved by the Division.



OPERATOR CERTIFICATION


I hereby certify that the information contained herein is true and complete to the best of my knowledge and belief.

Signature: *Kathie Craft*
 Printed Name: Kathie Craft
 Position: Land Administrator
 Company: Nearburg Producing Co.
 Date: December 15, 1989

SURVEYOR CERTIFICATION

I hereby certify that the well location shown on this plat was plotted from field notes of actual surveys made by me or under my supervision, and that the same is true and correct to the best of my knowledge and belief.

Date Surveyed: September 28, 1989
 Signature & Seal of Professional Surveyor



RECEIVED

DEC 18 1989

OCD
HOBBS OFFICE