

UNITED STATES
DEPARTMENT OF THE INTERIOR
BUREAU OF LAND MANAGEMENT

N.M. Division
811 S. ...
Artesia, NM 210-2834

FORM APPROVED
Budget Bureau No. 1004-0135
Expires March 31, 1993

SUNDRY NOTICES AND REPORTS ON WELLS

Do not use this form for proposals to drill or to deepen or reentry to a different reservoir.
Use "APPLICATION FOR PERMIT ..." for such proposals.

SUBMIT IN TRIPLICATE

1. Type of Well

☒ Oil Well ☐ Gas Well ☐ Other:

2. Name of Operator

Mallon Oil Company

3. Address and Telephone No.

P.O. Box 3256, Carlsbad, NM 88220

(505) 885-4196

4. Location of Well (Footage, Sec., T., R., M., or Survey Description)

1980 FSL, 860 FSL (NE SE) Unit I
Sec. 30, T19S-R34E

FEL

5. Lease Designation and Serial N
NM56376

6. If Indian, Alente or Tribe Name

N/A ARTESIA

7. If Unit or CA, Agreement Desig

N/A

8. Well Name and No.

Mallon Federal 30 No. 43

9. Well API No.

10. Field and Pool, or Exploratory

Quail Ridge, Bone Springs

11. County or Parish, State

Lea County, New Mexico

12. CHECK APPROPRIATE BOX(S) TO INDICATE NATURE OF NOTICE, REPORT, OR OTHER DATA

TYPE OF SUBMISSION

- ☐ Notice of Intent
☒ Subsequent Report
☐ Final Abandonment Notice

TYPE OF ACTION

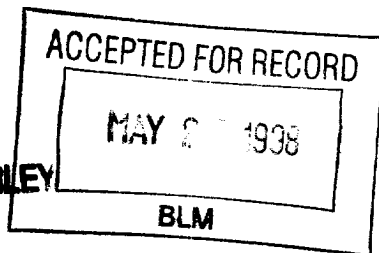
- ☐ Abandonment ☐ Change of Plans
☐ Recompletion ☐ New Construction
☐ Plugging Back ☐ Non-Routine Fracturing
☐ Casing Repair ☐ Water Shut-Off
☐ Altering Casing ☐ Conversion to Injection
☒ Other: Amendment ☐ Dispose Water

(Note: Report results of multiple completion on Well
Completion or Recompletion Report and Log form.)

13. Describe Proposed or Completed Operations (Clearly state all pertinent details, and give pertinent dates, including estimated date of starting any proposed work. If well is directionally drilled, give subsurface locations and measured and true vertical depths for all markers and zones pertinent to this zone.)

Please note the corrected footages for the surface location of the referenced well.
Also find attached 1 original and 5 copies of the survey plat.

(ORIG. SGD.) GARY GOURLEY



14. I hereby certify that the foregoing is true and correct

Signed

Christy Serrano

Christy Serrano

Title

Production Secretary

Date

MAY 12, 1998

(THIS SPACE FOR FEDERAL OR STATE OFFICE USE)


Approved By

Title

Date

MAY 21 1998

Conditions of approval, if any:



DISTRICT II
P.O. Drawer 120, Artesia, NM 88211-0719

DISTRICT III
1000 Rio Brazos Rd., Artec, NM 87410

DISTRICT IV
P.O. Box 2088, Santa Fe, NM 87504-2088

OIL CONSERVATION DIVISION

P.O. Box 2088
Santa Fe, New Mexico 87504-2088

☐ AMENDED REPORT

WELL LOCATION AND ACREAGE DEDICATION PLAT

API Number		Pool Code	Pool Name	
Property Code	Property Name			Well Number
	MALLON FEDERAL "30"			43
OGRID No.	Operator Name			Elevation
013925	MALLON OIL COMPANY			3666



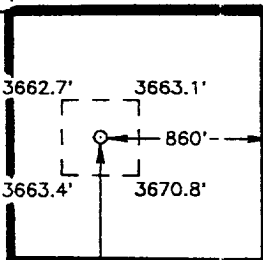
Surface Location

UL or lot No.	Section	Township	Range	Lot Idn	Feet from the	North/South line	Feet from the	East/West line	County
1	30	19 S	34 E		1980	SOUTH	860	EAST	LEA

Bottom Hole Location If Different From Surface

UL or lot No.	Section	Township	Range	Lot Idn	Feet from the	North/South line	Feet from the	East/West line	County
Dedicated Acres	Joint or Infill	Consolidation Code		Order No.					
40									

NO ALLOWABLE WILL BE ASSIGNED TO THIS COMPLETION UNTIL ALL INTERESTS HAVE BEEN CONSOLIDATED
OR A NON-STANDARD UNIT HAS BEEN APPROVED BY THE DIVISION

LOT 1 40.19 AC.		OPERATOR CERTIFICATION <i>I hereby certify the the information contained herein is true and complete to the best of my knowledge and belief.</i> <div style="text-align: center;">  Signature <u>T.G. Lindeman</u> Printed Name <u>Operation Superintendent</u> Title <u>2-10-98</u> Date </div>
LOT 2 40.36 AC.		SURVEYOR CERTIFICATION <i>I hereby certify that the well location shown on this plat was plotted from field notes of actual surveys made by me or under my supervision, and that the same is true and correct to the best of my belief.</i> <div style="text-align: center;"> FEBRUARY 2, 1998 Date Surveyed Signature & Seal of Professional Surveyor <div style="text-align: center;">  Num. 98-11-0374 </div> </div>
LOT 3 40.54 AC.		Certificate No. <u>RONALD N. EIDSON, 3239</u> EIDSON, 12641 EIDSON, 12185
LOT 4 40.71 AC.		

10113 AOLT

10113 AOLT

